

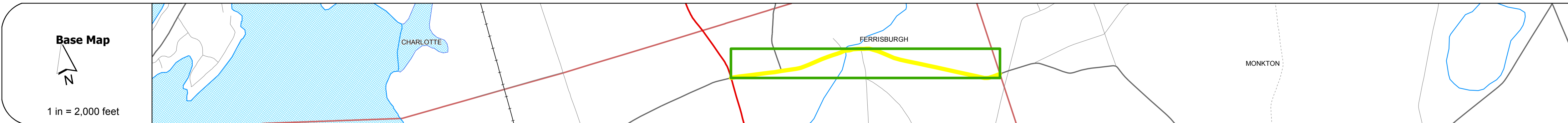
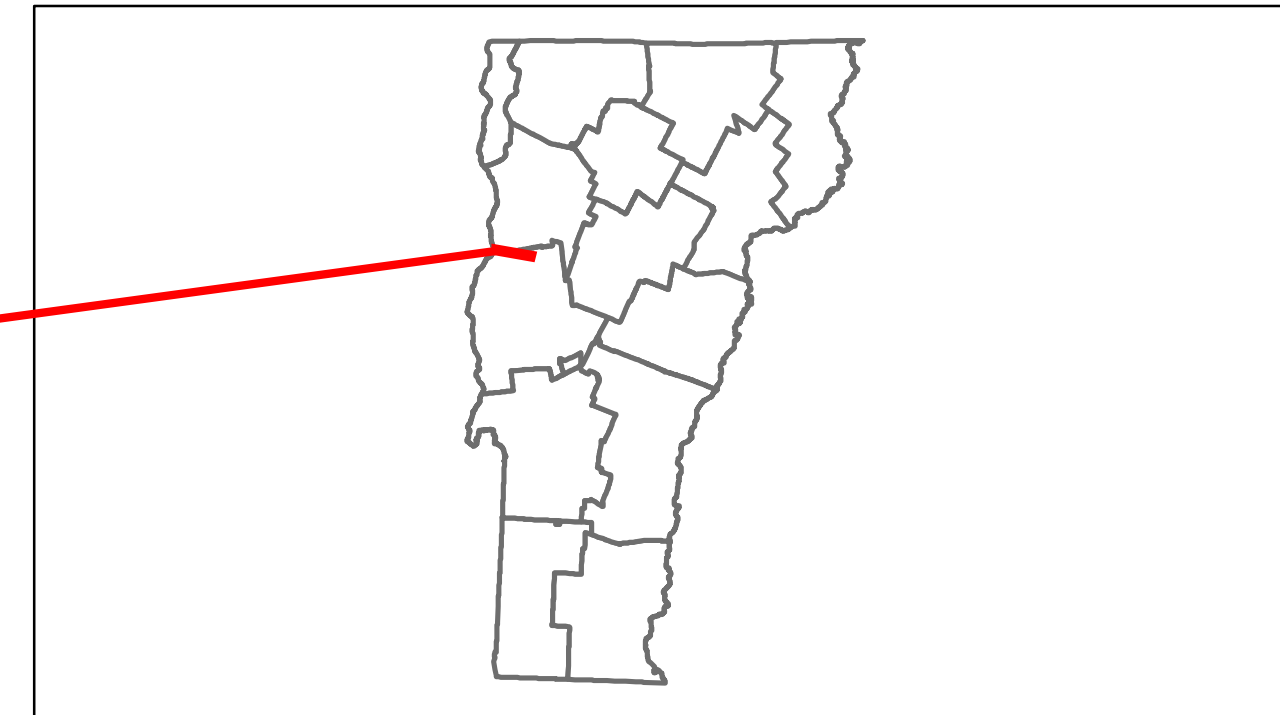


Route Log Progress Chart

DRAFT

Please Note: Errors and Omissions May Exist.
Contact the VTrans Mapping Unit with questions or concerns.

DISTRICT	TOWN	ROUTE
5	FERRISBURGH	Maj-0198



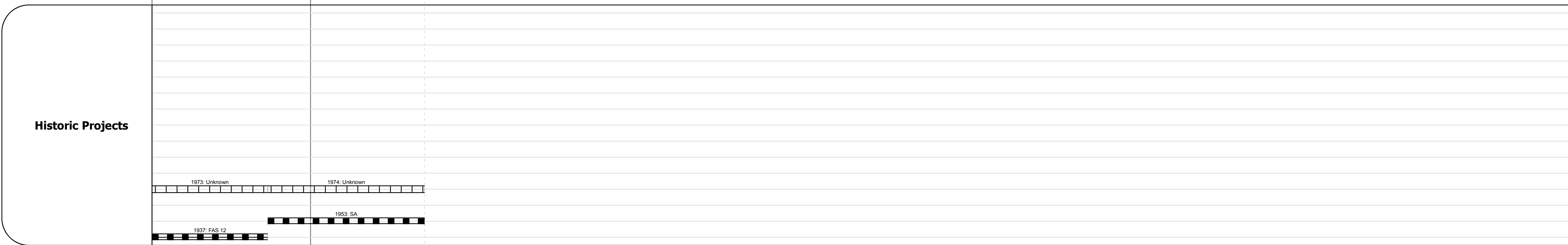
DESCRIPTION BLOCK

Bridge 12:
 Other - 1958
 Structure No. 200198001201052
 Length: 74'
 Width: 24.4'
 Facility Carried: TR 01 FAS 198
 Bridge Type: PRESTRESSED BOX BEAM
 Features Intersected: LEWIS CREEK
 Surface: Bituminous
 Maintenance/Ownership: Town

Road Widths	Travellane	Roadway	Lane Count	Base	Subbase
	20	22	24		

Curves

Grades



Maintenance Garage
(Not State Maintained)

Traffic Counters
SM4302

Functional Class
7

Speed Zone

ADT Counts	Year	Left	Right
2012	2000	610	
2011	2000	600	
2010	2000	630	
2009	2000	660	
2008	2000	690	

Crash Locations	Year	Crash Type
2012		
2011		
2010		
2009		
2008		

Historic Projects	Functional Class	Curves	Road Widths	ADT	Mileage by Functional Class By Sheet	Mileage by Town By Sheet	DISTRICT	TOWN	Date: 05/21/14	ROUTE
<ul style="list-style-type: none"> Retreatment Resurface Unknown Bituminous Mix Skimny Mix Bituminous Seal Gravel Surface Treated Gravel Plant Mix Reclaimed Base and Bituminous Concrete Concrete 	<ul style="list-style-type: none"> 1 2 6 7 8 11 12 14 16 17 19 	<ul style="list-style-type: none"> Left Right 	<ul style="list-style-type: none"> ft 	<ul style="list-style-type: none"> count 	0198 7 - Rural - Major collector 1.720	FERRISBURGH - S01980105 1.72 of 1.72	5	FERRISBURGH	1 of 1 TWN mileage: 0.0 to 1.72	Maj-0198 ETE mileage: 0.0 to 1.72
Total Mileage: 1.720 mi						Total Mileage: 1.72 mi				