

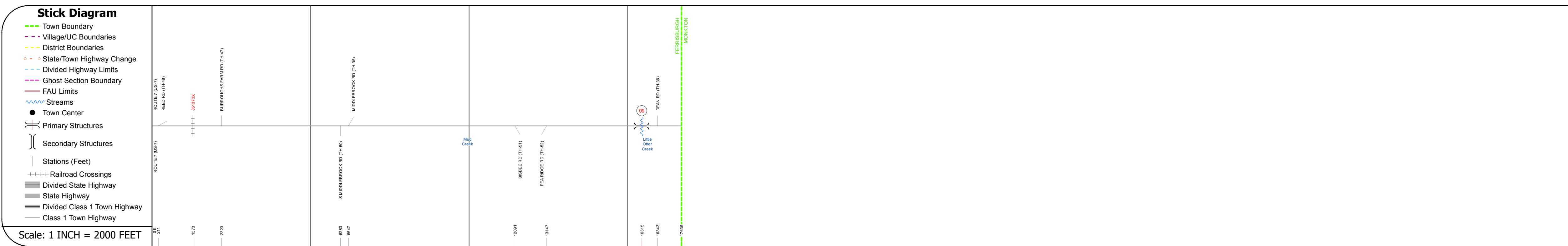
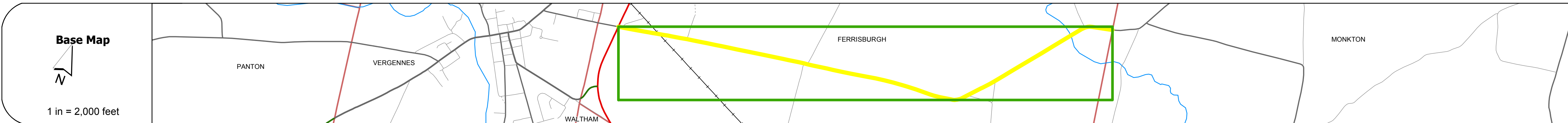
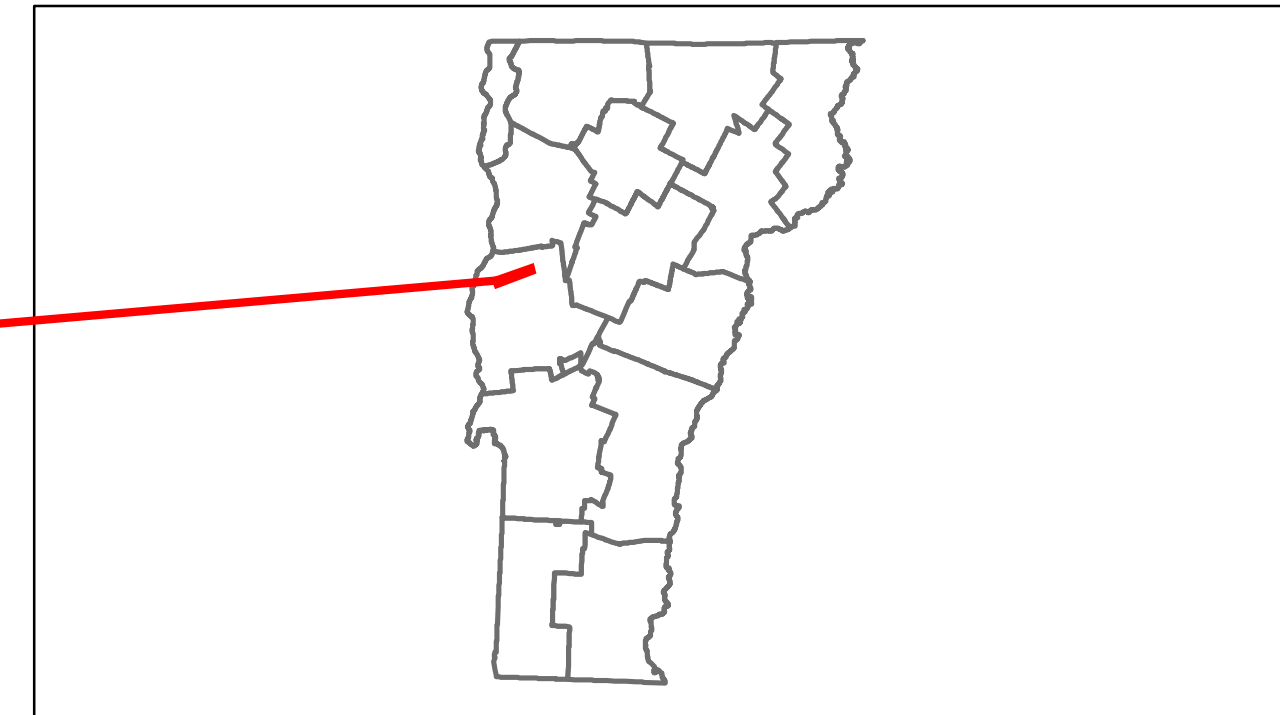


# Route Log Progress Chart

**DRAFT**

Please Note: Errors and Omissions May Exist.  
Contact the VTrans Mapping Unit with questions or concerns.

DISTRICT	TOWN	ROUTE
5	FERRISBURGH	Maj-0197



## DESCRIPTION BLOCK

**Bridge 9:**  
Stringer/multi-beam or girder - 1951  
Structure No. 200197000901052  
Length: 69'  
Width: 24.8'  
Facility Carried: TR 02 FAS 197  
Bridge Type: STEEL BEAM  
Features Intersected: LITTLE OTTER CREEK  
Surface: Bituminous  
Maintenance/Ownership: Town

<b>Road Widths</b>	Travellane	←	→	
	Roadway	←	→	
	Lane Count	←	→	
	Base	←	→	
	Subbase	←	→	
<b>Curves</b>				
<b>Grades</b>				
<b>Historic Projects</b>				
<b>Maintenance Garage</b>	(Not State Maintained)			
<b>Traffic Counters</b>	304319			
<b>Functional Class</b>	7			
<b>Speed Zone</b>				
<b>AADT Counts</b>	2012	←	→	1900
	2011	←	→	1900
	2010	←	→	2000
	2009	←	→	2000
	2008	←	→	2100
<b>Crash Locations</b>	2012			
	2011			
	2010			
	2009			
	2008			

<b>Historic Projects</b> Retreatment, Resurface, Unknown, Bituminous Mix, Skimmy Mix, Bituminous Seal, Bituminous, Concrete, Gravel, Surface Treated Gravel, Plant Mix, Reclaimed Base and Bituminous Concrete, Concrete	<b>Functional Class</b> 1, 2, 3, 4, 5, 6, 7, 8, 9, 10, 11, 12, 13, 14, 15, 16, 17, 18, 19	<b>Curves</b> Left, Right	<b>Grades</b> grade up, grade down	<b>Road Widths</b> (ft)	<b>Traffic Counters</b> (counter ID)	<b>AADT</b> (count)	<b>Crash Locations</b> Fatal, Injury, Property Damage Only, Unknown Crash Type	<b>Mileage by Functional Class By Sheet</b> 0197 7 - Rural - Major collector 3.340	<b>Mileage by Town By Sheet</b> FERRISBURGH - S01970105 3.34 of 3.34	<b>DISTRICT</b> 5	<b>TOWN</b> FERRISBURGH	<b>Date:</b> 05/21/14	<b>ROUTE</b> Maj-0197 ETE mileage: 0.0 to 3.34
								<b>Total Mileage:</b> 3.340 mi	<b>Total Mileage:</b> 3.34 mi	<b>1 of 1</b> TWN mileage: 0.0 to 3.34			