


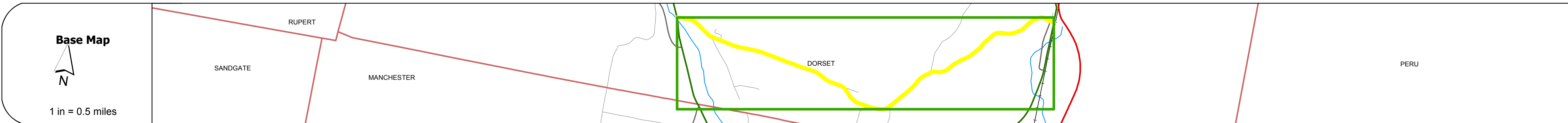
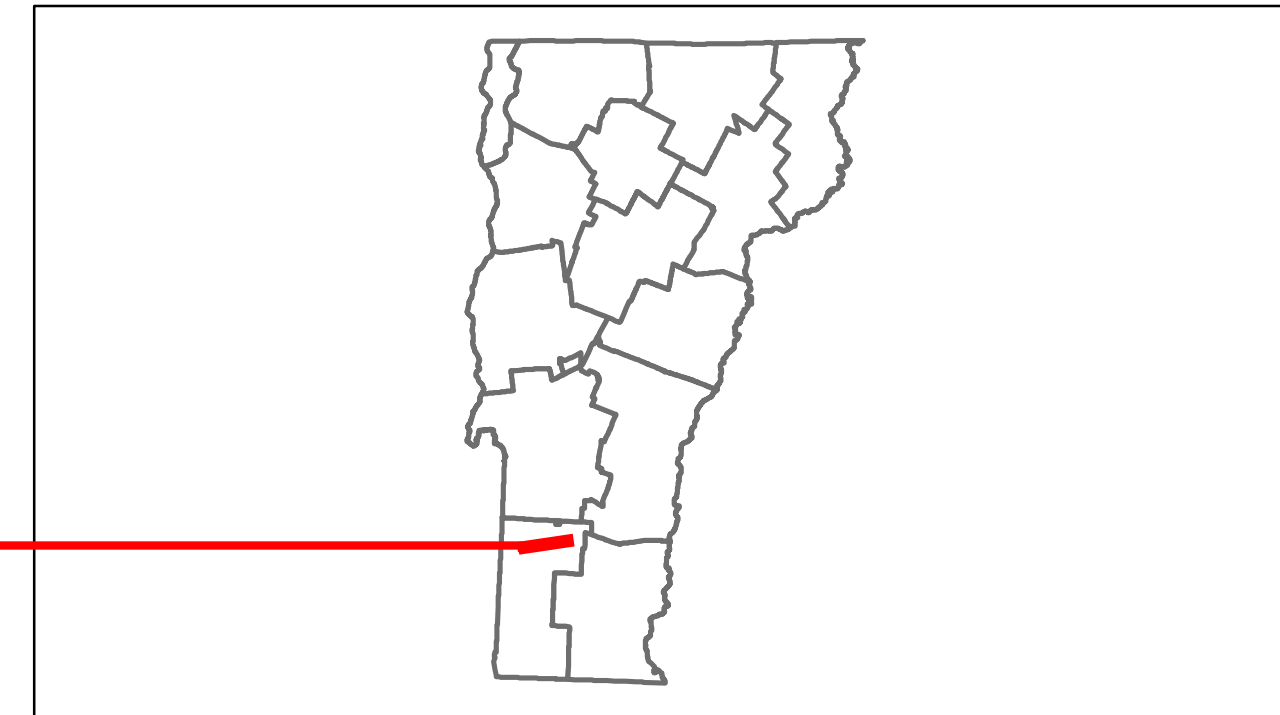


Route Log Progress Chart

DRAFT

Please Note: Errors and Omissions May Exist.
Contact the VTrans Mapping Unit with questions or concerns.

DISTRICT	TOWN	ROUTE
1	DORSET	Maj-0194



Road Widths	Travellane	20
Roadway		24
Lane Count		
Base		
Subbase		
Curves		
Grades		
Historic Projects		
Maintenance Garage		(Not State Maintained)
Traffic Counters	568032	568358
Functional Class	7	
Speed Zone		
AADT Counts	2012	900
	2011	890
	2010	900
	2009	910
	2008	920
Crash Locations	2012	
	2011	
	2010	
	2009	
	2008	

DESCRIPTION BLOCK	

Historic Projects Retreatment, Resurface, Unknown, Bituminous Mix, Skimmy Mix, Bituminous Seal, Bituminous, Concrete, Gravel, Surface Treated Gravel, Plant Mix, Reclaimed Base and Bituminous Concrete, Concrete	Functional Class 1, 2, 3, 4, 5, 6, 7, 8, 9, 10, 11, 12, 13, 14, 15, 16, 17, 18, 19	Curves Left, Right	Grades grade up, grade down	Road Widths (ft)	Traffic Counters (counter ID)	AADT (count)	Crash Locations Fatal, Injury, Property Damage Only, Unknown Crash Type	Mileage by Functional Class By Sheet 0194 7 - Rural - Major collector 3.700 Total Mileage: 3.700 mi	Mileage by Town By Sheet DORSET - S01940203 3.7 of 3.7 Total Mileage: 3.7 mi	DISTRICT 1	TOWN DORSET	Date: 05/21/14 1 of 1 TWN mileage: 0.0 to 3.7	ROUTE Maj-0194 ETE mileage: 0.0 to 3.7
---	--	------------------------------	---------------------------------------	----------------------------	---	------------------------	---	---	--	----------------------	-----------------------	--	--