



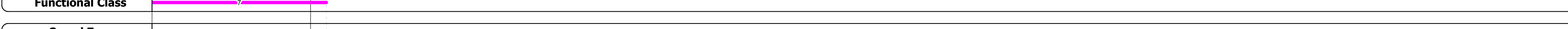

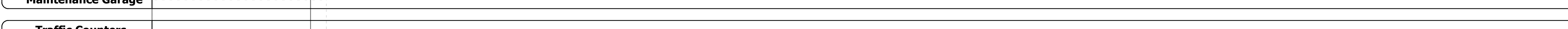
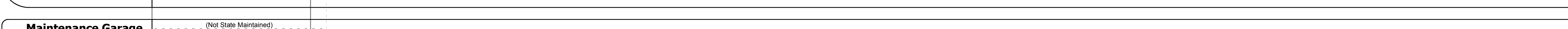
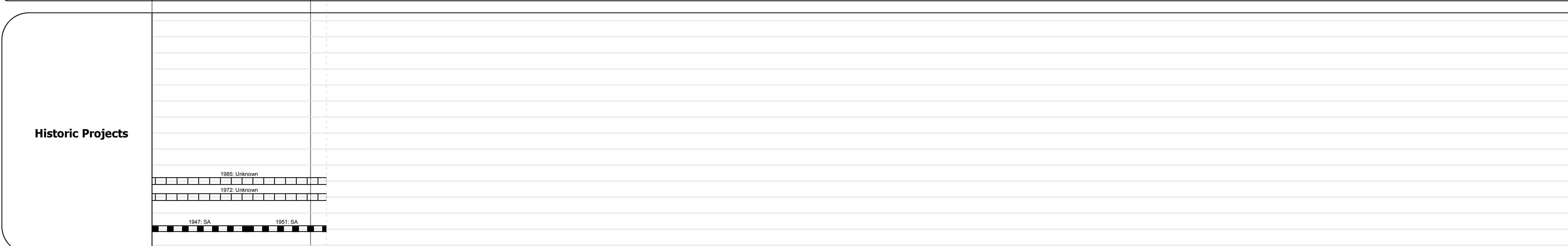
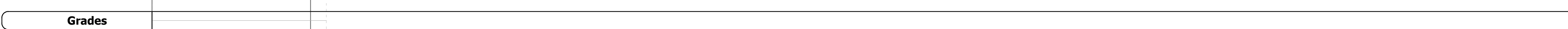


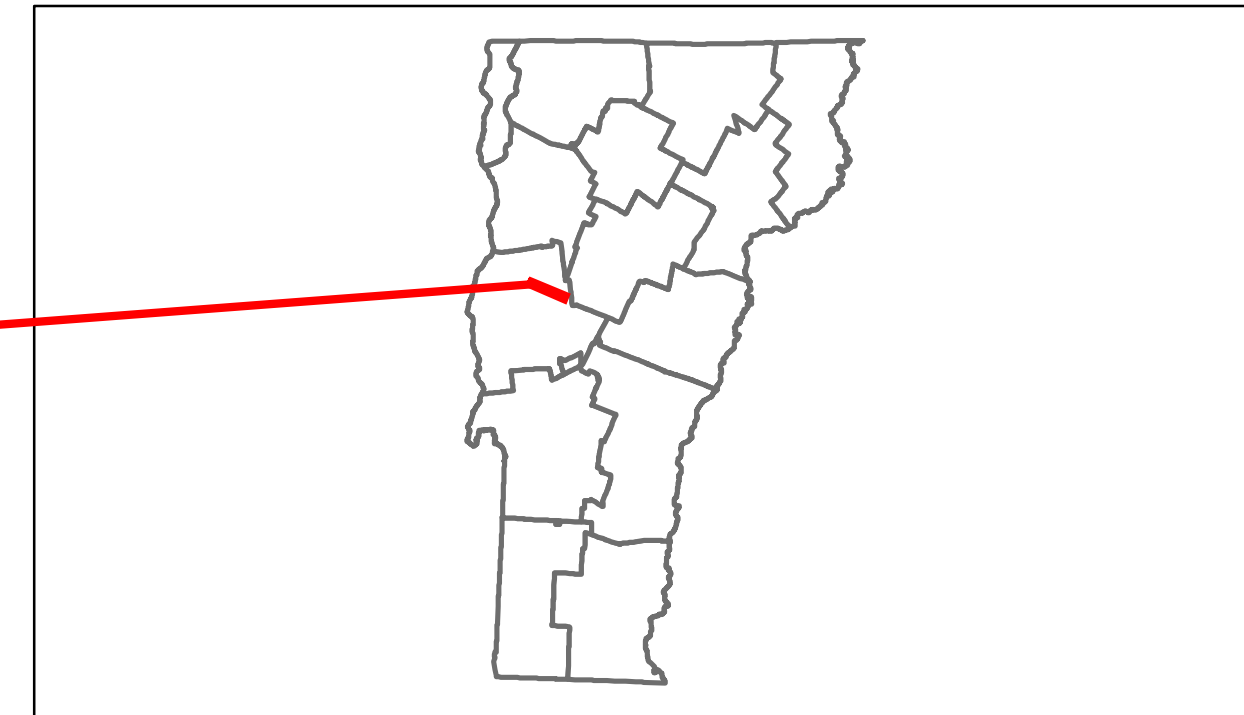


Route Log Progress Chart

DRAFT

Please Note: Errors and Omissions May Exist.
Contact the VTrans Mapping Unit with questions or concerns.

DISTRICT	TOWN	ROUTE
5	BRISTOL	Maj-0188



DESCRIPTION BLOCK

Historic Projects Retreatment, Resurface, Unknown, Bituminous Mix, Skimmy Mix, Bituminous Seal, Bituminous Concrete, Concrete, Gravel, Surface Treated Gravel, Plant Mix, Reclaimed Base and Bituminous Concrete, Concrete	Functional Class 1, 2, 3, 4, 5, 6, 7, 8, 9, 10, 11, 12, 13, 14, 15, 16, 17, 18, 19	Curves Left, Right	Road Widths (ft)	AADT (count)	Mileage by Functional Class By Sheet 0188 7 - Rural - Major collector 1.100	Mileage by Town By Sheet BRISTOL - S01880103 1.1 of 1.1	DISTRICT 5	TOWN BRISTOL	Date: 05/21/14 ROUTE Maj-0188 ETE mileage: 0.0 to 1.1
Crash Locations Fatal, Injury, Property Damage Only, Unknown Crash Type					Total Mileage: 1.100 mi		Total Mileage: 1.1 mi		1 of 1 TWN mileage: 0.0 to 1.1