


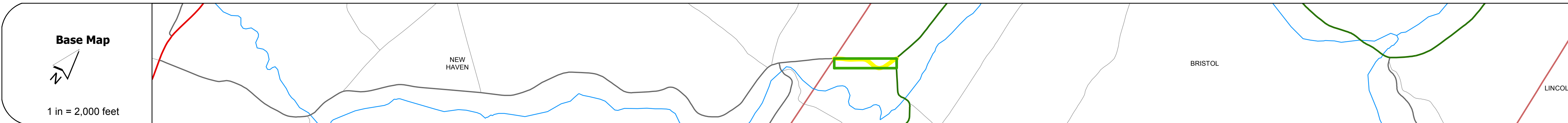
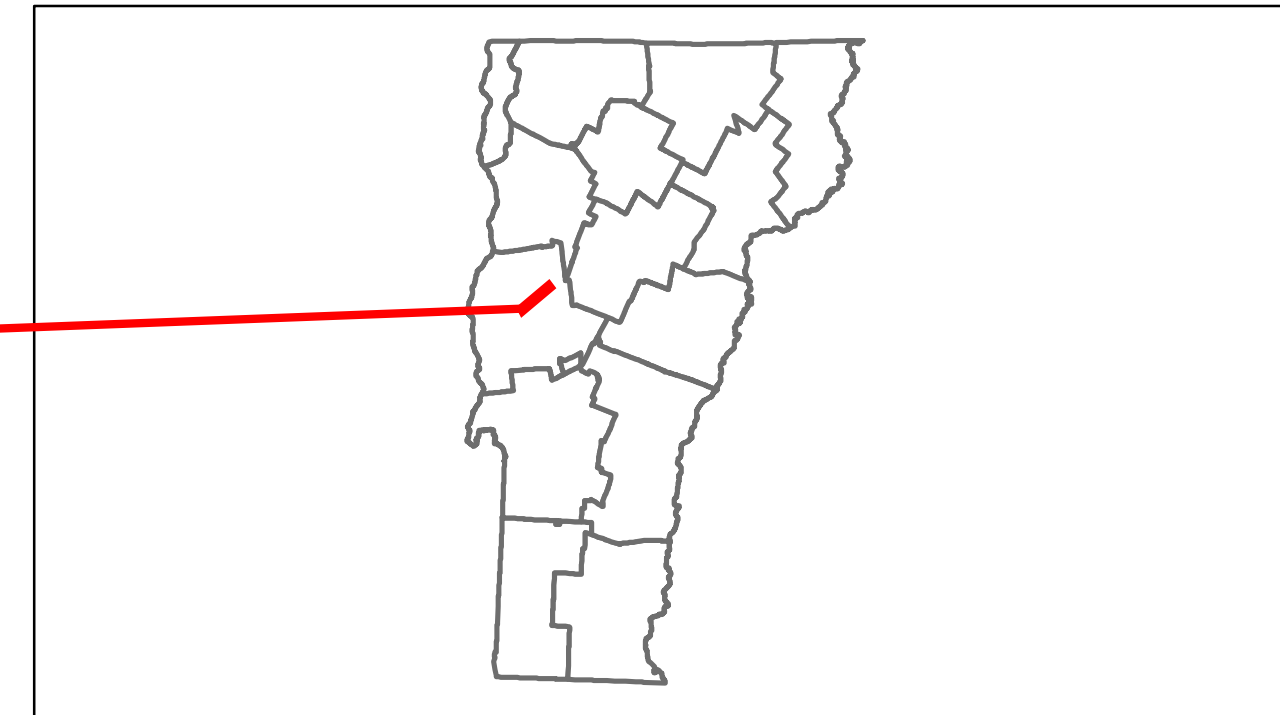


Route Log Progress Chart

DRAFT

Please Note: Errors and Omissions May Exist.
Contact the VTrans Mapping Unit with questions or concerns.

DISTRICT	TOWN	ROUTE
5	BRISTOL	Maj-0183



Curves	
---------------	--

Grades	
---------------	--



Historic Projects	
	1982 - Unknown
	1948 - SA

Maintenance Garage	
---------------------------	--

Traffic Counters	
-------------------------	--

Functional Class	7
-------------------------	---

Speed Zone	
-------------------	--



DESCRIPTION BLOCK

Historic Projects Retreatment, Resurface, Unknown, Bituminous Mix, Skimmy Mix, Bituminous Seal, Bituminous Concrete, Concrete, Gravel, Surface Treated Gravel, Plant Mix, Reclaimed Base and Bituminous Concrete, Concrete	Functional Class 1, 2, 3, 4, 5, 6, 7, 8, 9, 10, 11, 12, 13, 14, 15, 16, 17, 18, 19	Curves Left, Right	Grades grade up, grade down	Road Widths (ft)	Traffic Counters (counter ID)	AADT (count)	Crash Locations Fatal, Injury, Property Damage Only, Unknown Crash Type	Mileage by Functional Class By Sheet 0183 7 - Rural - Major collector 0.430	Mileage by Town By Sheet BRISTOL - S01830103 0.43 of 0.43	DISTRICT 5	TOWN BRISTOL	Date: 05/21/14	ROUTE Maj-0183 ETE mileage: 4.72 to 5.15
								Total Mileage: 0.430 mi	Total Mileage: 0.43 mi	1 of 1 TWN mileage: 0.0 to 0.43			