

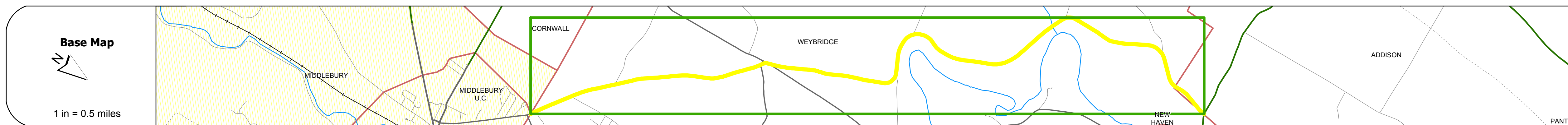
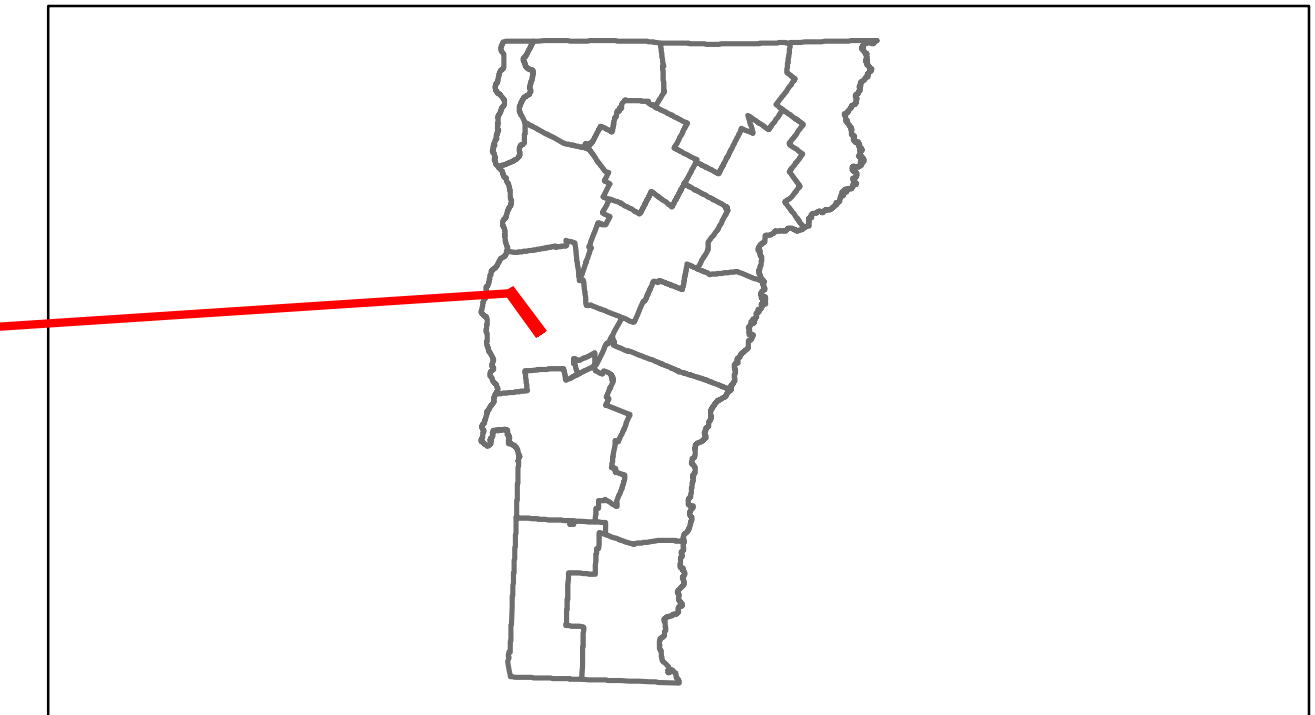


# Route Log Progress Chart

**DRAFT**

Please Note: Errors and Omissions May Exist.  
Contact the VTrans Mapping Unit with questions or concerns.

|          |           |          |
|----------|-----------|----------|
| DISTRICT | TOWN      | ROUTE    |
| 5        | WEYBRIDGE | Maj-0181 |



**Stick Diagram**

- Town Boundary
- Village/UC Boundaries
- District Boundaries
- State/Town Highway Change
- Divided Highway Limits
- Ghost Section Boundary
- FAU Limits
- Streams
- Town Center
- Primary Structures
- Secondary Structures
- Stations (Feet)
- Railroad Crossings
- Divided State Highway
- State Highway
- Divided Class 1 Town Highway
- Class 1 Town Highway

Scale: 1 INCH = 2000 FEET



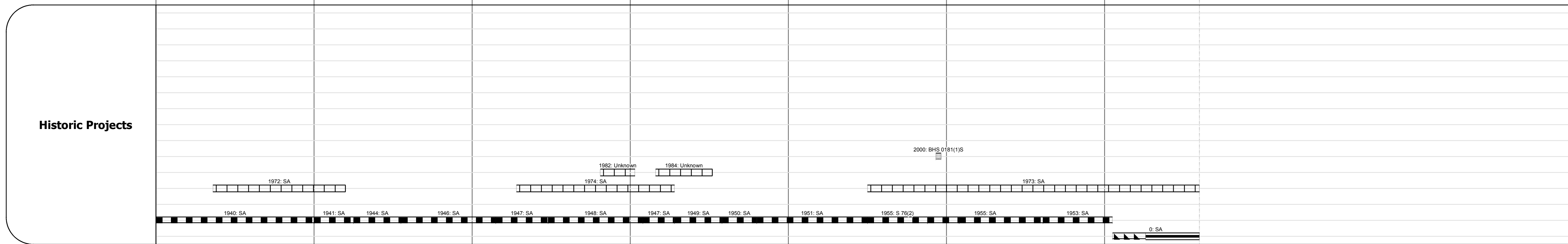
## DESCRIPTION BLOCK

**Bridge 5:**  
Stringer/multi-beam or girder - 1953  
Structure No. 200181000501222  
Length: 89'  
Width: 24.5'  
Facility Carried: TR 01 FAS 181  
Bridge Type: WELDED PLATE GIRDER  
Features Intersected: LEMON FAIR RIVER  
Surface: Bituminous  
Maintenance/Ownership: Town

|                    |            |    |    |
|--------------------|------------|----|----|
| <b>Road Widths</b> | Travellane | 20 | 22 |
| Roadway            |            |    |    |
| Lane Count         |            |    |    |
| Base               |            |    |    |
| Subbase            |            |    |    |

|               |  |
|---------------|--|
| <b>Curves</b> |  |
|---------------|--|

|               |  |
|---------------|--|
| <b>Grades</b> |  |
|---------------|--|



|                           |                        |
|---------------------------|------------------------|
| <b>Maintenance Garage</b> | (Not State Maintained) |
|---------------------------|------------------------|

|                         |             |             |             |
|-------------------------|-------------|-------------|-------------|
| <b>Traffic Counters</b> | 0<br>664371 | 0<br>96A009 | 0<br>96A372 |
|-------------------------|-------------|-------------|-------------|

|                         |   |
|-------------------------|---|
| <b>Functional Class</b> | 7 |
|-------------------------|---|

|                   |  |
|-------------------|--|
| <b>Speed Zone</b> |  |
|-------------------|--|

|                    |            |            |            |            |            |     |     |     |     |     |
|--------------------|------------|------------|------------|------------|------------|-----|-----|-----|-----|-----|
| <b>AADT Counts</b> | 2012: 1400 | 2011: 1400 | 2010: 1400 | 2009: 1400 | 2008: 1400 | 930 | 920 | 880 | 840 | 800 |
|--------------------|------------|------------|------------|------------|------------|-----|-----|-----|-----|-----|

|                        |      |      |      |      |      |  |  |  |  |  |
|------------------------|------|------|------|------|------|--|--|--|--|--|
| <b>Crash Locations</b> | 2012 | 2011 | 2010 | 2009 | 2008 |  |  |  |  |  |
|------------------------|------|------|------|------|------|--|--|--|--|--|

|  |   |  |                                       |  |                                   |   |  |  |                                 |                                     |  |  |
|--|---|--|---------------------------------------|--|-----------------------------------|---|--|--|---------------------------------|-------------------------------------|--|--|
| <p><b>Historic Projects</b></p> <ul style="list-style-type: none"> <li>Retreatment</li> <li>Resurface</li> <li>Unknown</li> <li>Bituminous Mix</li> <li>Skimny Mix</li> <li>Bituminous Seal</li> <li>Gravel</li> <li>Surface Treated</li> <li>Plant Mix</li> <li>Reclaimed Base and Bituminous Concrete</li> <li>Concrete</li> </ul> | <p><b>Functional Class</b></p> <ul style="list-style-type: none"> <li>1</li> <li>2</li> <li>6</li> <li>7</li> <li>8</li> <li>11</li> <li>12</li> <li>14</li> <li>16</li> <li>17</li> <li>19</li> </ul> <p><b>Speed Zones</b></p> <ul style="list-style-type: none"> <li>25</li> <li>30</li> <li>35</li> <li>40</li> <li>45</li> <li>50</li> <li>55</li> <li>60</li> <li>65</li> </ul> | <p><b>Curves</b></p> <ul style="list-style-type: none"> <li>Left</li> <li>Right</li> </ul> <p><b>Grades</b></p> <ul style="list-style-type: none"> <li>grade up</li> <li>grade down</li> </ul> | <p><b>Road Widths</b></p> <p>(ft)</p> | <p><b>Traffic Counters</b></p> <p>(counter ID)</p> | <p><b>AADT</b></p> <p>(count)</p> | <p><b>Crash Locations</b></p> <ul style="list-style-type: none"> <li>Fatal</li> <li>Injury</li> <li>Property Damage Only</li> <li>Unknown Crash Type</li> </ul> | <p><b>Mileage by Functional Class By Sheet</b></p> <p>0181 7 - Rural - Major collector 6.600</p> <p><b>Total Mileage: 6.600 mi</b></p> | <p><b>Mileage by Town By Sheet</b></p> <p>WEYBRIDGE - S01810122 6.6 of 6.6</p> <p><b>Total Mileage: 6.6 mi</b></p> | <p><b>DISTRICT</b></p> <p>5</p> | <p><b>TOWN</b></p> <p>WEYBRIDGE</p> | <p><b>Date:</b> 05/21/14</p> <p><b>1 of 1</b></p> <p>TWN mileage: 0.0 to 6.6</p> | <p><b>ROUTE</b></p> <p>Maj-0181</p> <p>ETE mileage: 0.0 to 6.6</p> |
|--|---|--|---------------------------------------|--|-----------------------------------|---|--|--|---------------------------------|-------------------------------------|--|--|

For More Information Contact - Vermont Agency of Transportation, Policy, Planning and Intermodal Development Division - Mapping Unit, 1 National Life Drive, Montpelier, VT 05633-5001 Telephone: 802-828-2600.