VTrans Working to Get You There — Vermont Agency of Transportation

Route Log Progress Chart

DRAFT

Please Note: Errors and Omissions May Exist.
Contact the VTrans Mapping Unit with questions or concerns.

DISTRICT	TOWN	ROUTE
4	SHARON	Maj-0177

Base Map

1 in = 2,000 feet

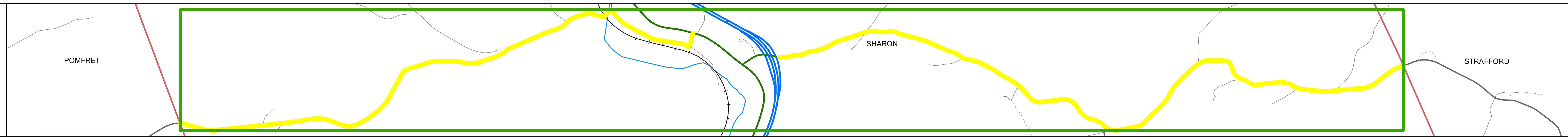

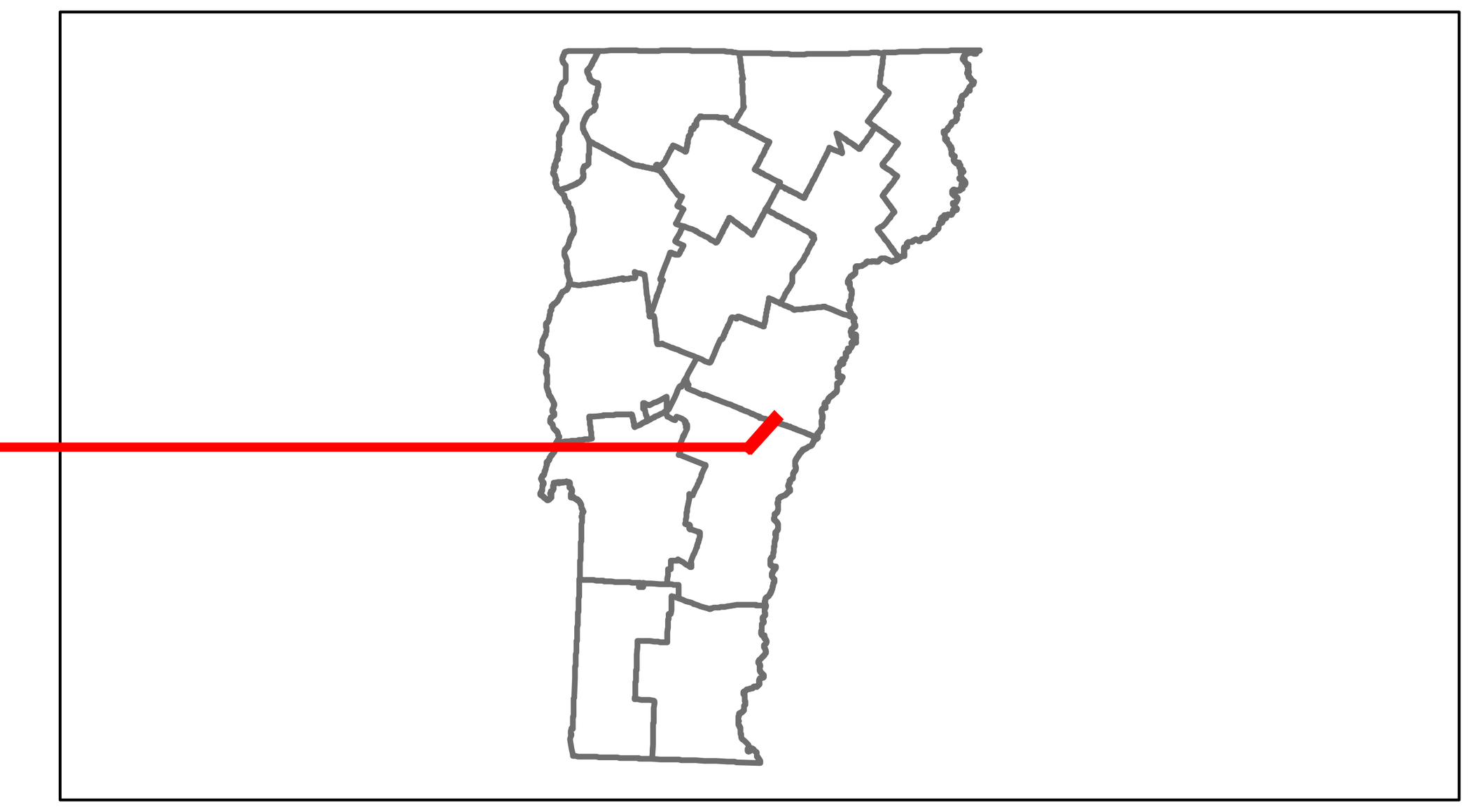

Stick Diagram

Town Boundary
Village/UC Boundaries
District Boundaries
State/Town Highway Change
Divided Highway Limits
Ghost Section Boundary
FAU Limits
Streams
Town Center
Primary Structures
Secondary Structures
Stations (Feet)
Railroad Crossings
Divided State Highway
State Highway
Divided Class 1 Town Highway
Class 1 Town Highway

Scale: 1 INCH = 2000 FEET

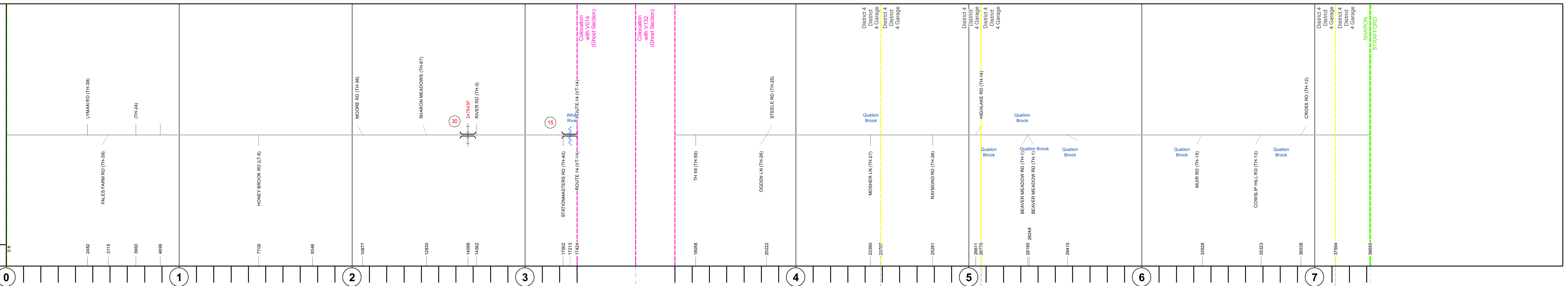

Road Widths

Travellane: 28; 26; 20; 24; 20; 22; 20
Roadway: 30; 26; 20; 26; 20; 30; 22
Lane Count
Base: 3" Bit. Conc.
Subbase: 24" Crushed Stone; 18" Gravel

Curves

95.5; 12; 9.7; 9.5; 12.1

Grades

Historic Projects

1995: TH 2504
1979: Unknown
1984: RS 0177(2) SA
1976: Unknown
1978: Unknown
1971: SA
1976: Unknown
1977: Unknown
1974: CL 2
1974: CL 2
1972: SA
1970: SA
1974: CL 2
1975: Unknown
1960: SA
1956: SA
1959: SA
1968: SA
1969: SA
1967: SA
1968: I 89-1(7) C/4
1951: Unknown
1951: Unknown
1951: Unknown
0: SA
1949: SA
1945: SA
1945: SA

Maintenance Garage

(Not State Maintained) (Not State Maintained)

Traffic Counters

S6Y262 S6Y394 S6Y404 S6YXRD S6YXRC S6Y308 S6Y310 S6YXRA

Functional Class

7 7

Speed Zone

AADT Counts

Year				
2012	730	1100	1500	950
2011	720	1100	1500	940
2010	670	1200	1500	980
2009	610	1300	1500	1000
2008	560	1300	1400	1100

Crash Locations

2012
2011
2010
2009
2008

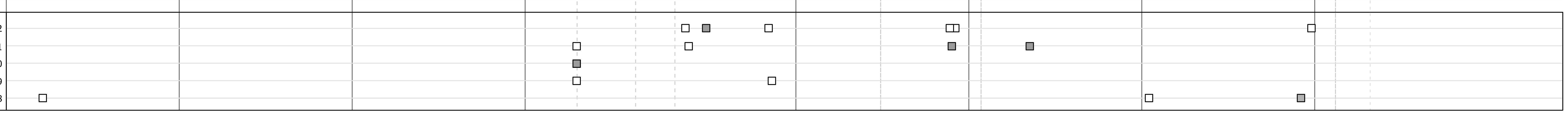

DESCRIPTION BLOCK

Bridge 30:
Stringer/multi-beam or girder - 1922
Structure No. 200177003014172
Length: 32'
Height: 0.0'
Facility Carried: RAILROAD
Bridge Type: 2 RIVETED GIRDER
Features Intersected: N.E.C.R.R. OVER TH NO 5

Bridge 15:
Truss - thru - 1928
Structure No. 200177001514172
Length: 324'
Height: 14.33'
Width: 19.5'
Weight Limit: 30
Facility Carried: TR 03 FAS 177
Bridge Type: STEEL THRU TRUSS
Features Intersected: WHITE RIVER
3
Surface: Bituminous
Maintenance/Ownership: Town

Historic Projects

Retreatment
Resurface
Unknown
Bituminous Mix
Skinny Mix
Bituminous Seal
Bituminous Concrete
Bituminous Macadam
Cold Plane and Bituminous Concrete
Concrete
Gravel
Surface Treated Gravel
Plant Mix
Reclaimed Base and Bituminous Concrete

Functional Class

1 7 12 17
2 8 14 19
6 11 16

Speed Zones

25 30 35 40 45 50 55 60 65

Curves

Left
Right

Grades

grade up
grade down

Road Widths

(ft)

Traffic Counters

(counter ID)

AADT

(count)

Crash Locations

Fatal
Property Damage Only
Injury
Unknown Crash Type

Mileage by Functional Class By Sheet

```
0177    7 - Rural - Major Collector                7.320
```

Total Mileage: 7.320 mi

Mileage by Town By Sheet

```
SHARON - S01771417                                      7.32 of 7.32
Ghost Section - VT-14 (5.352 to 5.013)                  0.566
```

Total Mileage: 7.32 mi

DISTRICT	TOWN	Date: 05/21/14	ROUTE
4	SHARON	1 of 1 TWN mileage: 0.0 to 7.32	Maj-0177 ETE mileage: 1.77 to 9.09

For More Information Contact - Vermont Agency of Transportation, Policy, Planning and Intermodal Development Division - Mapping Unit, 1 National Life Drive, Montpelier, VT 05633-5001 Telephone: 802-828-2600.