

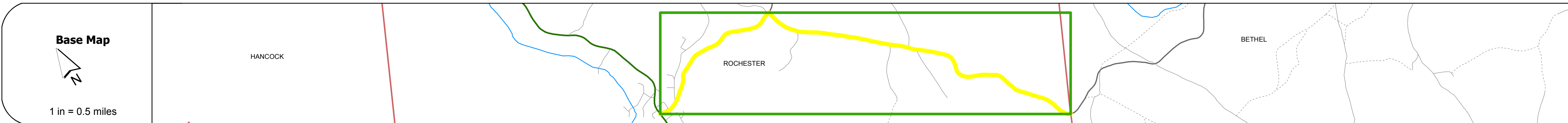
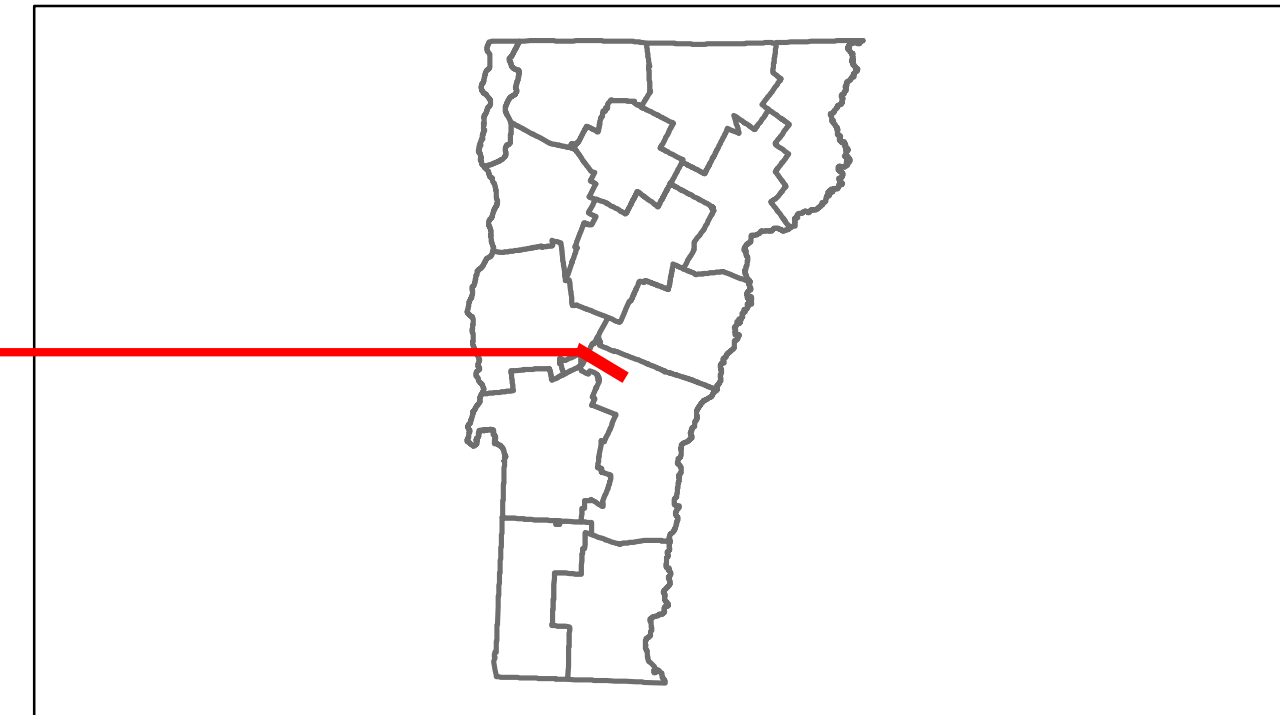


# Route Log Progress Chart

**DRAFT**


Please Note: Errors and Omissions May Exist.  
Contact the VTrans Mapping Unit with questions or concerns.

DISTRICT	TOWN	ROUTE
4	ROCHESTER	Maj-0176



0	1	2	3	4
Travellane	20	24	16	
Roadway	22	24	16	
Lane Count				
Base				
Subbase				

Curves	Grades



Maintenance Garage
(Not State Maintained)

Traffic Counters
66V300

Functional Class
7

Speed Zone

Year	2008	2009	2010	2011	2012
AADT Counts	1000	990	1300	1300	1300

Year	2008	2009	2010	2011	2012
Crash Locations	1 Fatal, 1 Injury, 1 Property Damage Only, 1 Unknown				

## DESCRIPTION BLOCK

<b>Historic Projects</b> Retreatment, Resurface, Unknown, Bituminous Mix, Skimmy Mix, Bituminous Seal, Bituminous Concrete, Surface Treated Gravel, Plant Mix, Reclaimed Base and Bituminous Concrete, Concrete	<b>Functional Class</b> 1 (Blue), 2 (Red), 3 (Green), 4 (Yellow), 5 (Purple), 6 (Orange), 7 (Pink), 8 (Light Blue), 9 (Light Green), 10 (Light Yellow), 11 (Light Purple), 12 (Light Orange), 13 (Light Pink), 14 (Light Light Blue), 15 (Light Light Green), 16 (Light Light Yellow), 17 (Light Light Purple), 18 (Light Light Orange), 19 (Light Light Pink)	<b>Curves</b> Left, Right	<b>Road Widths</b> (ft)	<b>AADT</b> (count)	<b>Mileage by Functional Class By Sheet</b> 0176 7 - Rural - Major collector 4.100	<b>Mileage by Town By Sheet</b> ROCHESTER - S01761415 4.1 of 4.1	<b>DISTRICT</b> 4	<b>TOWN</b> ROCHESTER	<b>Date:</b> 05/21/14	<b>ROUTE</b> Maj-0176 ETE mileage: 0.0 to 4.1	
<b>Total Mileage: 4.100 mi</b>						<b>Total Mileage: 4.1 mi</b>					