

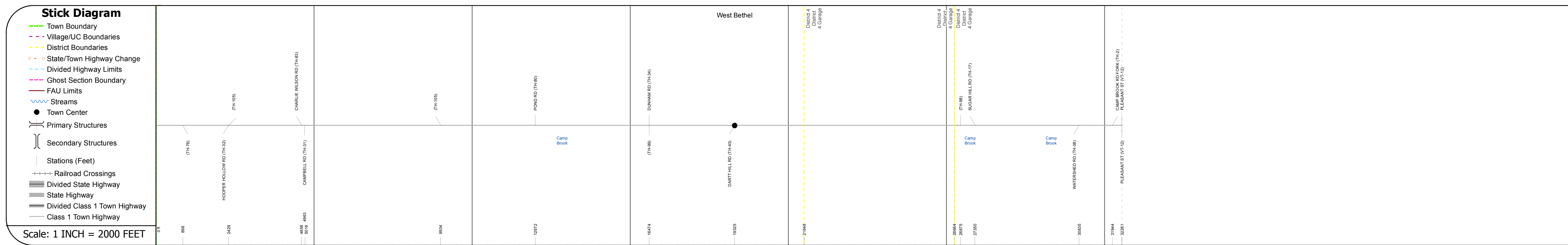
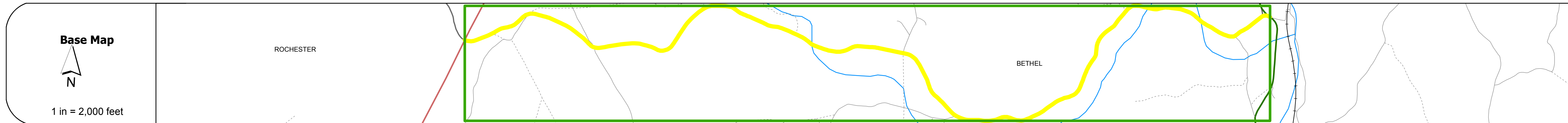
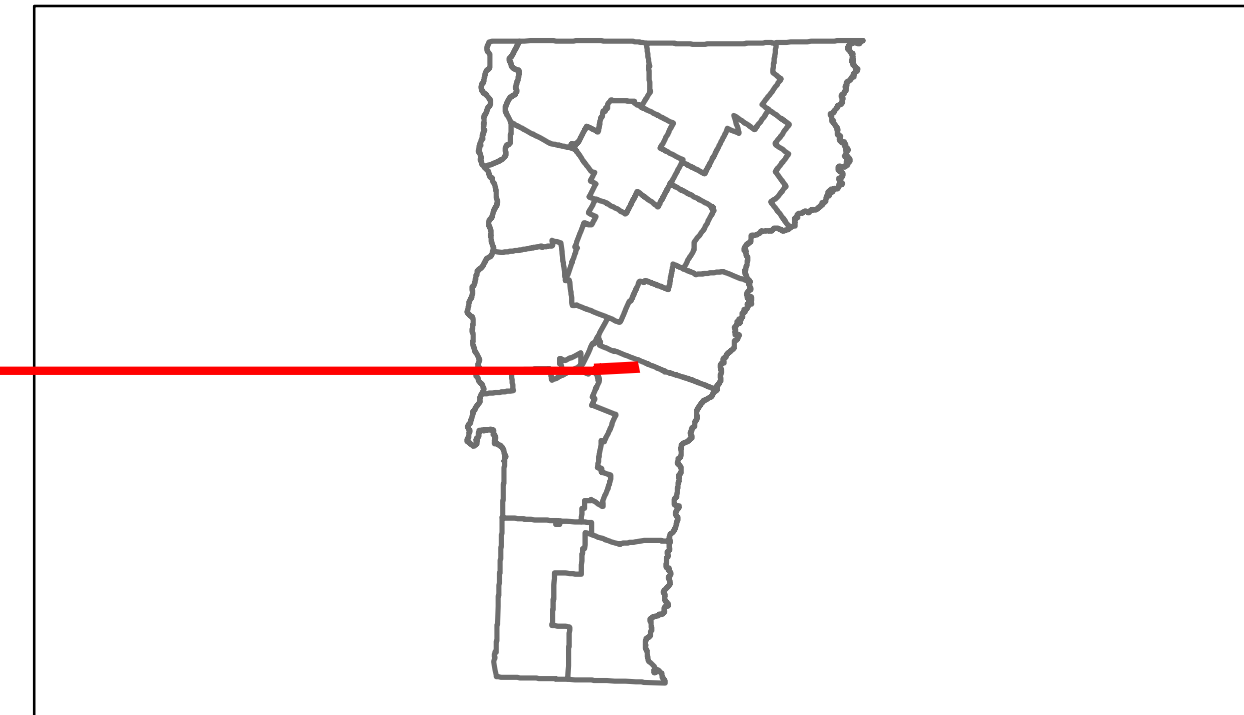


Route Log Progress Chart

DRAFT

Please Note: Errors and Omissions May Exist.
Contact the VTrans Mapping Unit with questions or concerns.

DISTRICT	TOWN	ROUTE
4	BETHEL	Maj-0176



DESCRIPTION BLOCK

Road Widths	Travellane Roadway Lane Count Base Subbase	22 24							
Curves		12.3 5 11 12.5 4 4 12.5							
Grades									
Historic Projects		1991: RS 0176(1) SA 1977: CL 2 1975: CL 2 1973: CL 2 1972: SA 1971: SA 1970: SA 1967: SA 1966: SA 0: SA 2002: STP 0176(2)							
Maintenance Garage									(Not State Maintained)
Traffic Counters		SR1453 SR1302							SR1303
Functional Class		7							
Speed Zone									
AADT Counts	2012 2011 2010 2009 2008	990 980 990 990 1000	1200 1200 1200 1200 1200			1600 1600 1600 1600 1600			1600 1600
Crash Locations	2012 2011 2010 2009 2008								

Historic Projects	Functional Class	Curves	Road Widths	AADT	Mileage by Functional Class By Sheet	Mileage by Town By Sheet	DISTRICT	TOWN	Date: 05/21/14	ROUTE
Retreatment Resurface Unknown Bituminous Mix Skimny Mix Bituminous Seal	1 2 3 4 5 6 7 8 9 10 11 12 13 14 15 16 17 18 19	Left Right	(ft)	(count)	0176 7 - Rural - Major collector 6.110	BETHEL - S01761404 6.11 of 6.11	4	BETHEL	1 of 1 TWN mileage: 0.0 to 6.11	Maj-0176 ETE mileage: 4.1 to 10.21
	Speed Zones	Grades	Traffic Counters	Crash Locations	Total Mileage: 6.110 mi	Total Mileage: 6.11 mi				

For More Information Contact - Vermont Agency of Transportation, Policy, Planning and Intermodal Development Division - Mapping Unit, 1 National Life Drive, Montpelier, VT 05633-5001 Telephone: 802-828-2600.