

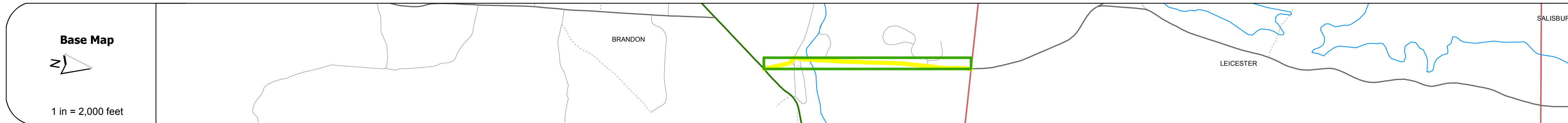
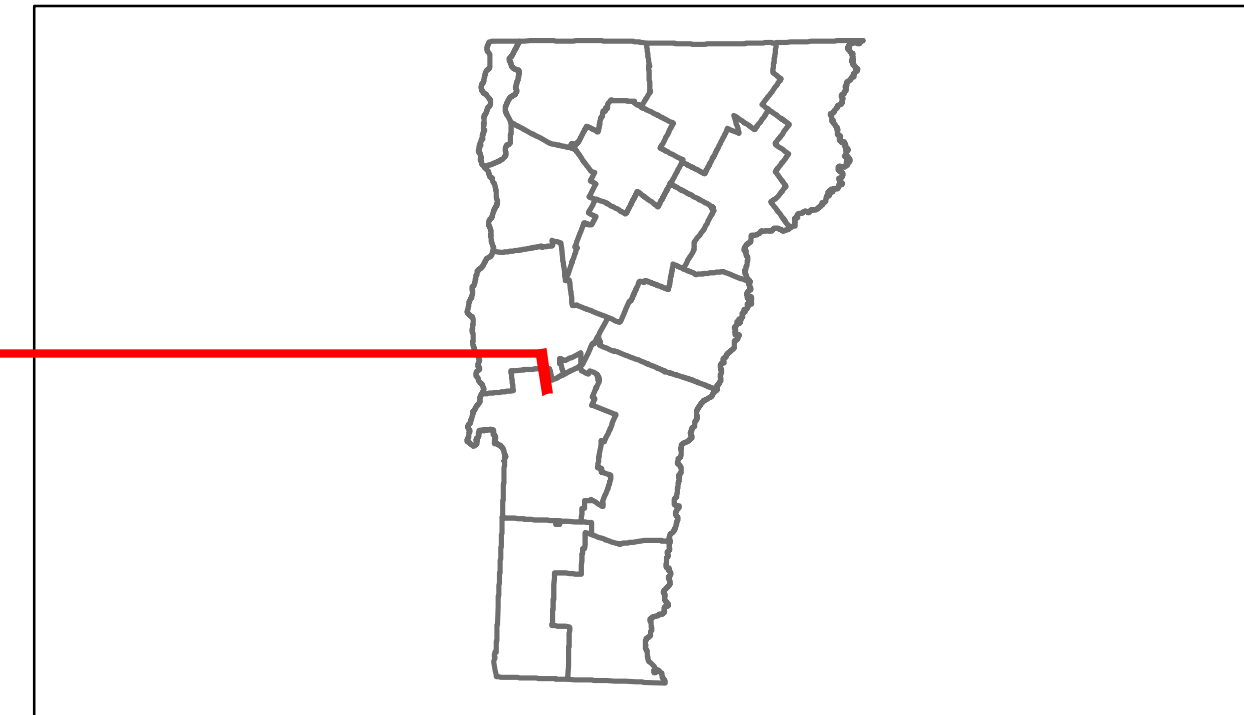


# Route Log Progress Chart

**DRAFT**

Please Note: Errors and Omissions May Exist.  
Contact the VTrans Mapping Unit with questions or concerns.

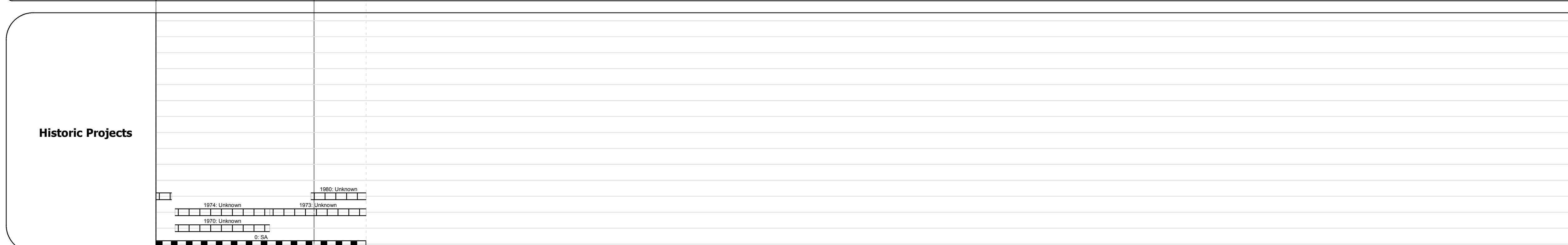
DISTRICT	TOWN	ROUTE
3	BRANDON	Maj-0175



<b>Road Widths</b>	Travellane: 20
Roadway	22
Lane Count	
Base	
Subbase	

<b>Curves</b>	
---------------	--

<b>Grades</b>	
---------------	--



<b>Maintenance Garage</b>	(Not State Maintained)
---------------------------	------------------------

<b>Traffic Counters</b>	562340
-------------------------	--------

<b>Functional Class</b>	7
-------------------------	---

<b>Speed Zone</b>	
-------------------	--

<b>AADT Counts</b>	2012: 2000
2011	2000
2010	1900
2009	1800
2008	1700

<b>Crash Locations</b>	2012: <input type="checkbox"/>
2011	<input type="checkbox"/>
2010	<input type="checkbox"/>
2009	
2008	

## DESCRIPTION BLOCK

Bridge 8:  
Tee Beam - 1927  
Structure No. 200175000811022  
Length: 33'  
Width: 26.4'  
Weight Limit: 0  
Facility Carried: TR 06 FAS 175  
Bridge Type: CONCRETE T-BEAM  
Features Intersected: NESHOBE RIVER  
Surface: Bituminous  
Maintenance/Ownership: Town

<b>Historic Projects</b> Retreatment, Resurface, Unknown, Bituminous Mix, Skimmy Mix, Bituminous Seal, Concrete, Bituminous Concrete, Surface Treated Gravel, Plant Mix, Reclaimed Base and Bituminous Concrete, Concrete	<b>Functional Class</b> 1, 2, 3, 4, 5, 6, 7, 8, 9, 10, 11, 12, 13, 14, 15, 16, 17, 18, 19	<b>Curves</b> Left, Right	<b>Road Widths</b> (ft)	<b>AADT</b> (count)	<b>Mileage by Functional Class By Sheet</b> 0175 7 - Rural - Major collector 1.330	<b>Mileage by Town By Sheet</b> BRANDON - S01751102 1.33 of 1.33	<b>DISTRICT</b> 3	<b>TOWN</b> BRANDON	<b>Date:</b> 05/21/14	<b>ROUTE</b> Maj-0175 ETE mileage: 0.0 to 1.33
<b>Total Mileage: 1.330 mi</b>						<b>Total Mileage: 1.33 mi</b>				