



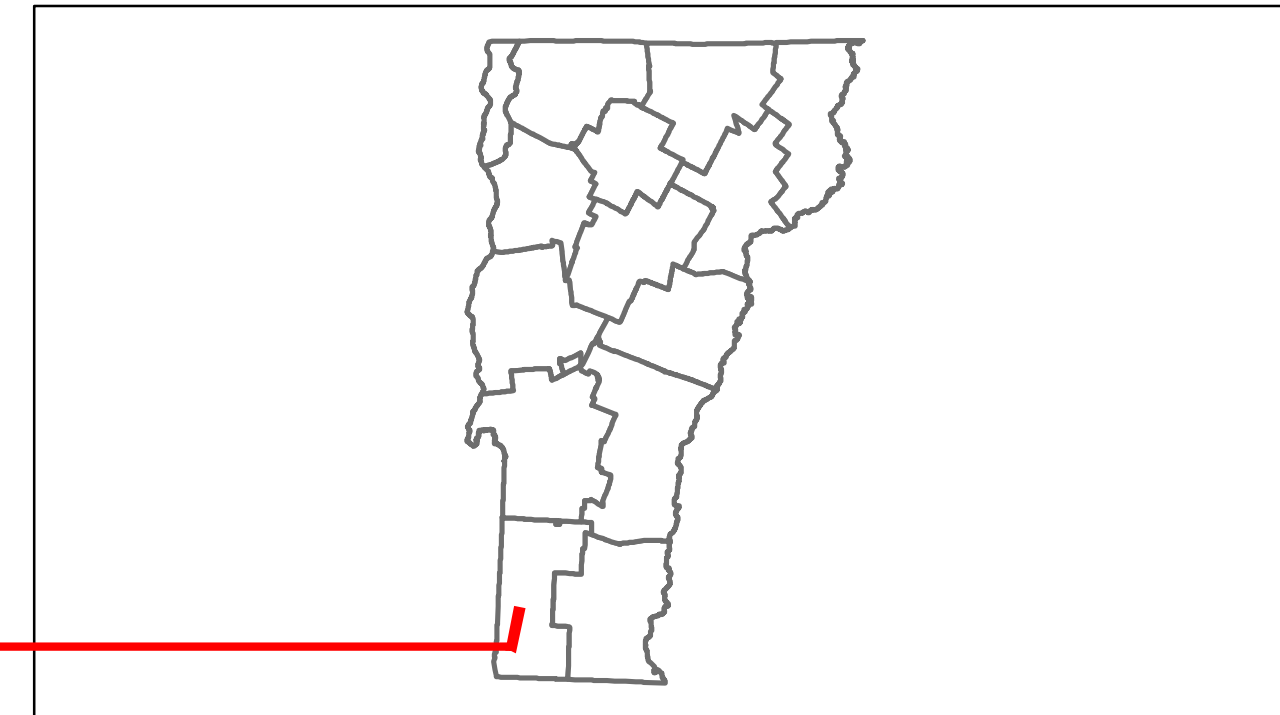


Route Log Progress Chart

DRAFT

Please Note: Errors and Omissions May Exist.
Contact the VTrans Mapping Unit with questions or concerns.

DISTRICT	TOWN	ROUTE
1	BENNINGTON	Maj-0173



Curves	
--------	--

Grades	
--------	--



Historic Projects	
-------------------	--

Maintenance Garage	(Not State Maintained)
--------------------	------------------------

Traffic Counters	586343, 586328
------------------	----------------

Functional Class	7
------------------	---

Speed Zone	
------------	--



DESCRIPTION BLOCK

Historic Projects Retreatment, Resurface, Unknown, Bituminous Mix, Skimmy Mix, Bituminous Seal, Bituminous Concrete, Concrete, Gravel, Surface Treated Gravel, Plant Mix, Reclaimed Base and Bituminous Concrete, Concrete	Functional Class 1, 2, 3, 4, 5, 6, 7, 8, 9, 10, 11, 12, 13, 14, 15, 16, 17, 18, 19	Curves Left, Right	Road Widths (ft)	Traffic Counters (counter ID)	AADT (count)	Crash Locations Fatal, Injury, Property Damage Only, Unknown Crash Type	Mileage by Functional Class By Sheet 0173 7 - Rural - Major collector 2.050	Mileage by Town By Sheet BENNINGTON - S01730202 2.05 of 2.05	DISTRICT 1	TOWN BENNINGTON	Date: 05/21/14	ROUTE Maj-0173 ETE mileage: 0.0 to 2.05
							Total Mileage: 2.050 mi	Total Mileage: 2.05 mi	1 of 1 TWN mileage: 0.0 to 2.05			