

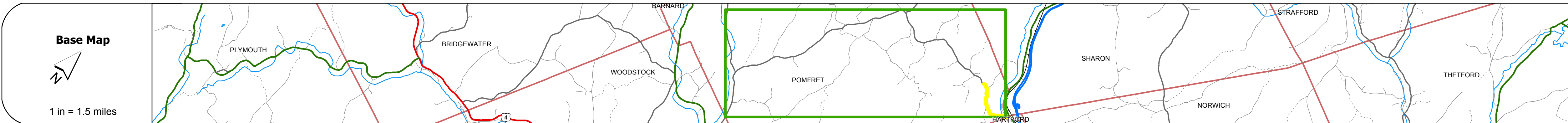
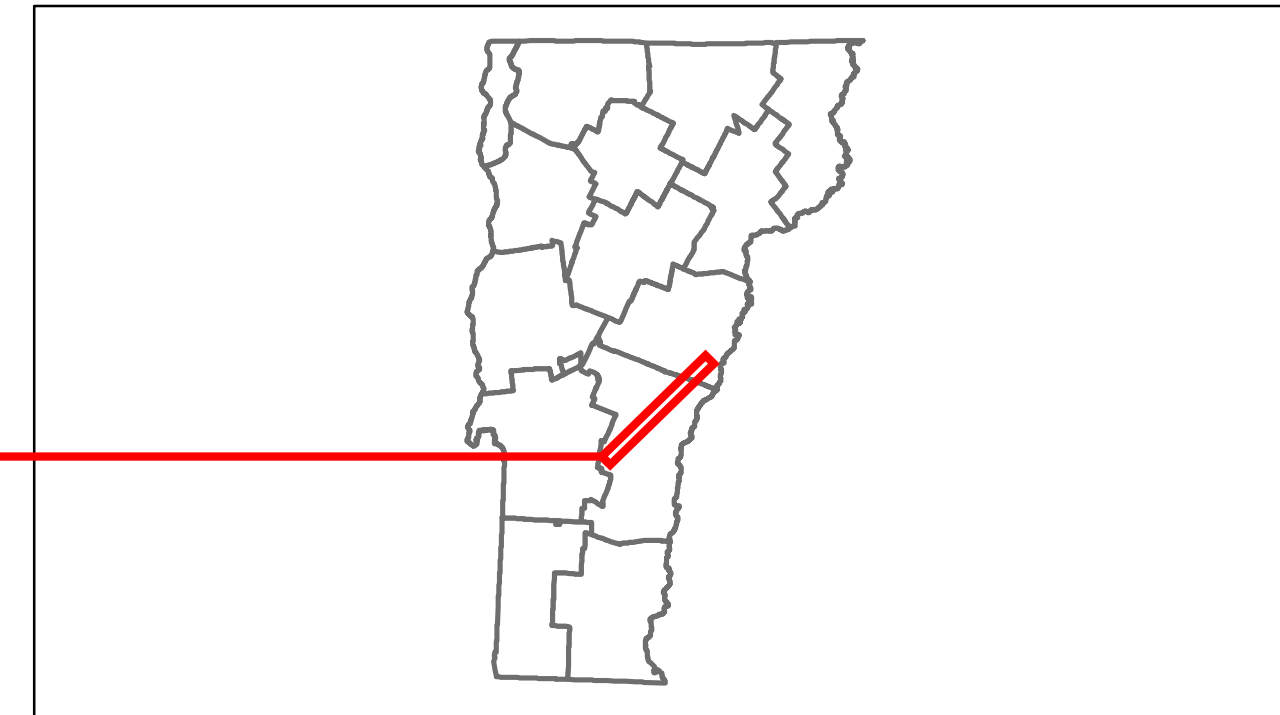


Route Log Progress Chart

DRAFT

Please Note: Errors and Omissions May Exist.
Contact the VTrans Mapping Unit with questions or concerns.









DISTRICT	TOWN	ROUTE
4	POMFRET	Maj-0166



Stick Diagram

- Town Boundary
- Village/UC Boundaries
- District Boundaries
- State/Town Highway Change
- Divided Highway Limits
- Ghost Section Boundary
- FAU Limits
- Streams
- Town Center
- Primary Structures
- Secondary Structures
- Stations (Feet)
- Railroad Crossings
- Divided State Highway
- State Highway
- Divided Class 1 Town Highway
- Class 1 Town Highway

Scale: 1 INCH = 2000 FEET



DESCRIPTION BLOCK

Bridge 15:
 Slab - 1983
 Structure No. 200166001514132
 Length: 42'
 Width: 34.0'
 Weight Limit: 0
 Facility Carried: TR 01 FAS 166
 Bridge Type: CONCRETE SLAB
 Features Intersected: MILL BROOK
 Surface: Bituminous
 Maintenance/Ownership: Town

Historic Projects Retreatment, Resurface, Unknown, Bituminous Mix, Skimmy Mix, Bituminous Seal, Bituminous Concrete, Concrete, Gravel, Surface Treated Gravel, Plant Mix, Reclaimed Base and Bituminous Concrete, Concrete	Functional Class 1, 2, 3, 4, 5, 6, 7, 8, 9, 10, 11, 12, 13, 14, 15, 16, 17, 18, 19	Curves Left, Right	Road Widths Traffic Counters (counter ID)	AADT Crash Locations: Fatal, Injury, Property Damage Only, Unknown Crash Type	Mileage by Functional Class By Sheet 0166 7 - Rural - Major collector 1.150	Mileage by Town By Sheet POMFRET - S01661413 1.15 of 10.15	DISTRICT 4	TOWN POMFRET	Date: 05/21/14	ROUTE Maj-0166 ETE mileage: 9.88 to 11.03
					Total Mileage: 1.150 mi					