

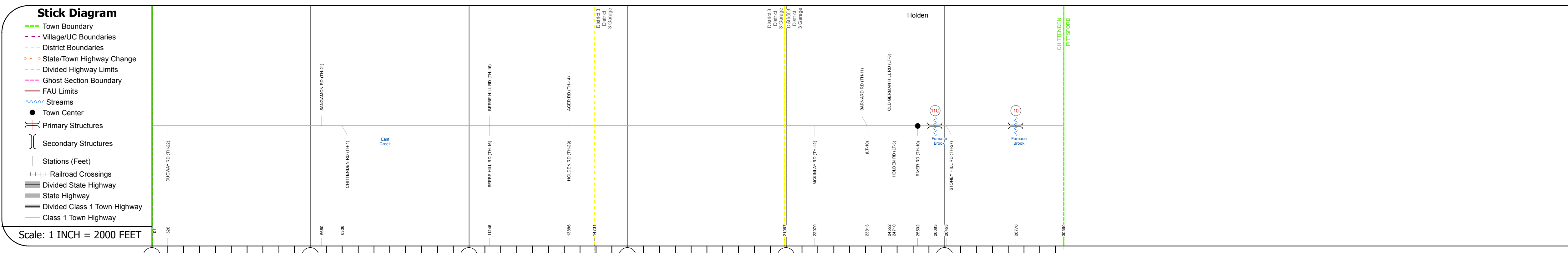
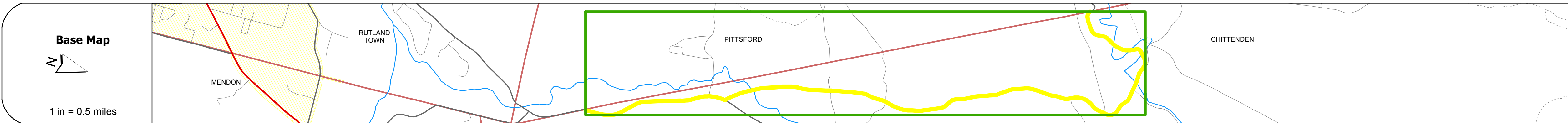
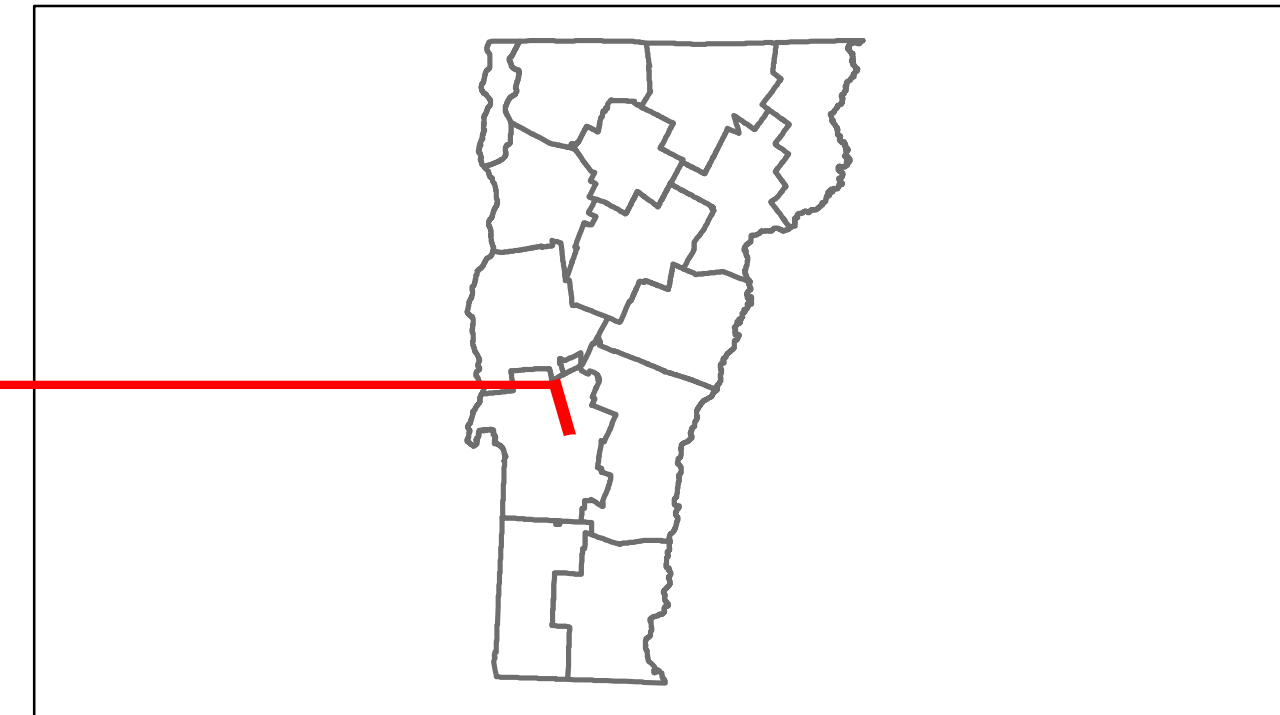


# Route Log Progress Chart

**DRAFT**

Please Note: Errors and Omissions May Exist.  
Contact the VTrans Mapping Unit with questions or concerns.

DISTRICT	TOWN	ROUTE
3	CHITTENDEN	Maj-0165



## DESCRIPTION BLOCK

**Bridge 11C:**  
Stringer/multi-beam or girder - 1954  
Structure No. 200165011C11042  
Length: 49'  
Width: 24.0'  
Weight Limit: 0  
Facility Carried: TR 02 FAS 165  
Bridge Type: ROLLED BEAM  
Features Intersected: FURNACE BROOK  
Surface: Bituminous  
Maintenance/Ownership: Town

**Bridge 10:**  
Tee Beam - 1927  
Structure No. 200165001011042  
Length: 29'  
Width: 24.0'  
Weight Limit: 0  
Facility Carried: TR 02 FAS 165  
Bridge Type: CONC TBM WID W/ SLAB  
Features Intersected: FURNACE BROOK  
Surface: Bituminous  
Maintenance/Ownership: Town

<b>Road Widths</b>	Travellane	20
Roadway		
Lane Count		
Base		
Subbase		
<b>Curves</b>		
<b>Grades</b>		
<b>Historic Projects</b>		
<b>Maintenance Garage</b>	(Not State Maintained)	
<b>Traffic Counters</b>	SPK 82	
<b>Functional Class</b>	7	
<b>Speed Zone</b>		
<b>AADT Counts</b>	2012	2500
	2011	2500
	2010	2500
	2009	2500
	2008	2500
<b>Crash Locations</b>	2012	
	2011	
	2010	
	2009	
	2008	

<b>Historic Projects</b> Retreatment, Resurface, Unknown, Bituminous Mix, Skimmy Mix, Bituminous Seal, Bituminous Concrete, Surface Treated Gravel, Plant Mix, Reclaimed Base and Bituminous Concrete, Concrete	<b>Functional Class</b> 1, 2, 3, 4, 5, 6, 7, 8, 9, 10, 11, 12, 13, 14, 15, 16, 17, 18, 19	<b>Curves</b> Left, Right	<b>Grades</b> grade up, grade down	<b>Road Widths</b> (ft)	<b>Traffic Counters</b> (counter ID)	<b>AADT</b> (count)	<b>Crash Locations</b> Fatal, Injury, Property Damage Only, Unknown Crash Type	<b>Mileage by Functional Class By Sheet</b> 0165 7 - Rural - Major collector 5.750	<b>Mileage by Town By Sheet</b> CHITTENDEN - S01651104 5.75 of 5.75	<b>DISTRICT</b> 3	<b>TOWN</b> CHITTENDEN	<b>Date:</b> 05/21/14	<b>ROUTE</b> Maj-0165 ETE mileage: 2.79 to 8.54
<b>Total Mileage: 5.750 mi</b>								<b>Total Mileage: 5.75 mi</b>					

For More Information Contact - Vermont Agency of Transportation, Policy, Planning and Intermodal Development Division - Mapping Unit, 1 National Life Drive, Montpelier, VT 05633-5001 Telephone: 802-828-2600.