


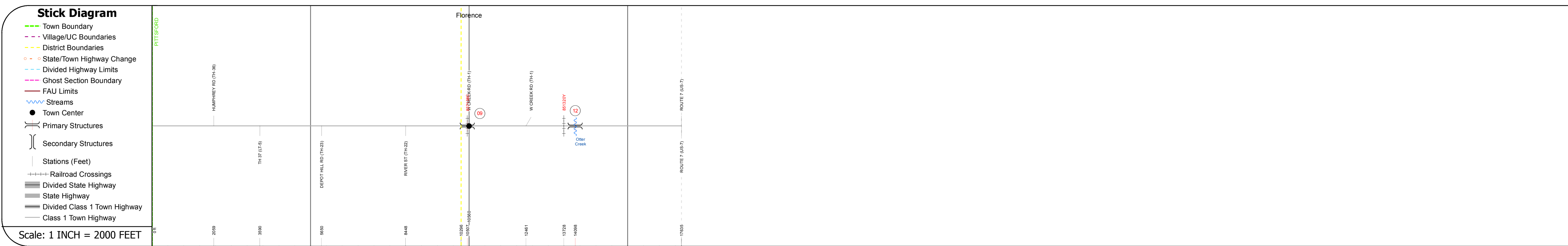
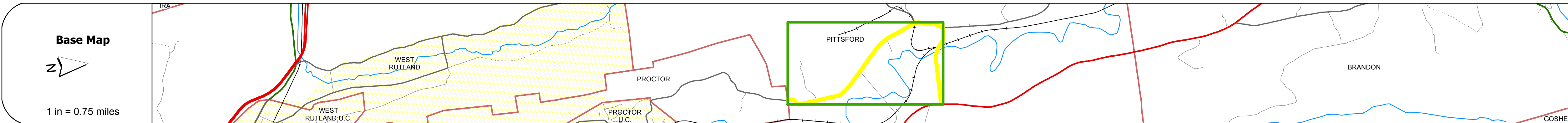
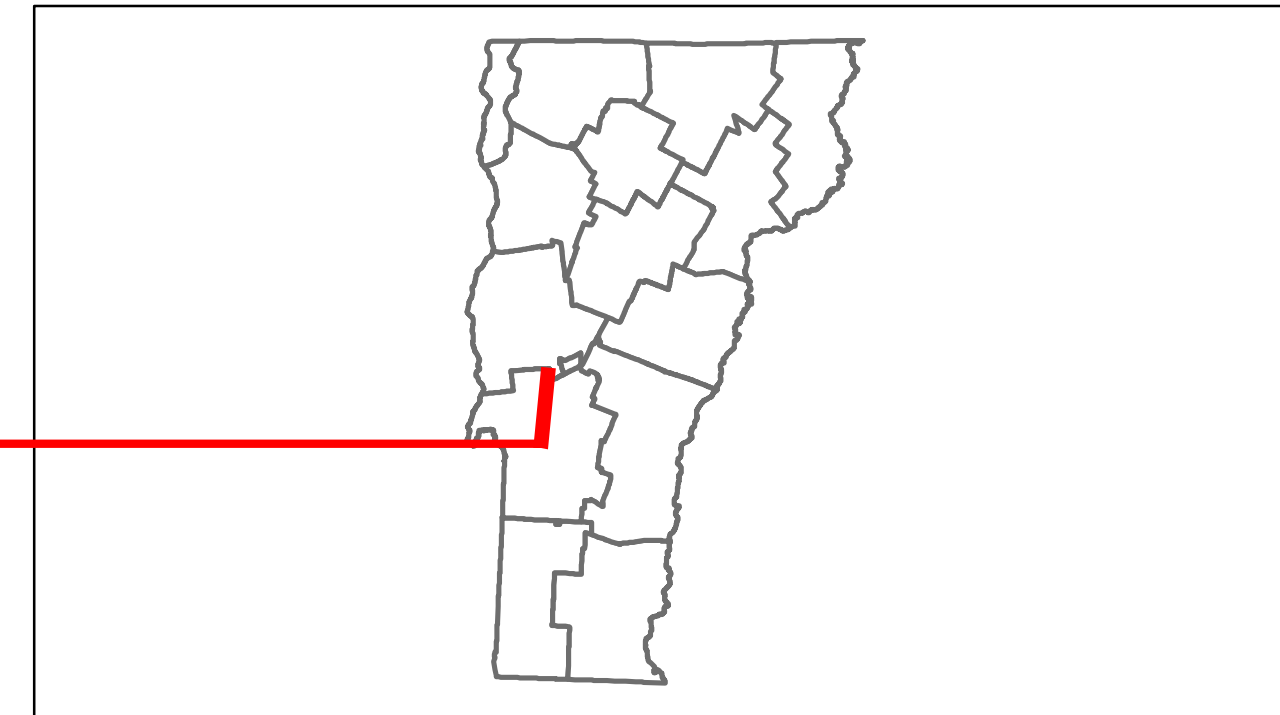


Route Log Progress Chart

DRAFT


Please Note: Errors and Omissions May Exist.
Contact the VTrans Mapping Unit with questions or concerns.

DISTRICT	TOWN	ROUTE
3	PITTSFORD	Maj-0155



Curves

Grades



Maintenance Garage
(Not State Maintained)

Traffic Counters
589344, 589343

Functional Class
7

Speed Zone

Year	2012	2011	2010	2009	2008
ADT Counts	250	270	290	300	300
ADT Counts	860	860	860	870	870
ADT Counts	1100	1200	1300	1300	1300
ADT Counts	1100	1300	1400	1600	1600

Year	2012	2011	2010	2009	2008
Crash Locations					

DESCRIPTION BLOCK
<p>Bridge 9: Stringer/multi-beam or girder - 1900 Structure No: 200155000911162 Length: 26' Height: 0.0' Facility Carried: RAILROAD Bridge Type: ROLLED BEAM Features Intersected: CL+P RR OVER TH NO 1</p> <p>Bridge 12: Stringer/multi-beam or girder - 1960 Structure No: 200155001211162 Length: 276' Width: 26.0' Weight Limit: 0 Facility Carried: TR 02 FAS 155 Bridge Type: 4 SPAN ROLLED BEAM Features Intersected: OTTER CREEK Maintenance/Ownership: Town</p>

Historic Projects Retreatment, Resurface, Unknown, Bituminous Mix, Skimmy Mix, Bituminous Seal, Bituminous Concrete, Surface Treated Gravel, Plant Mix, Reclaimed Base and Bituminous Concrete, Concrete	Functional Class 1, 2, 3, 4, 5, 6, 7, 8, 9, 10, 11, 12, 13, 14, 15, 16, 17, 18, 19	Curves Left, Right	Grades grade up, grade down	Road Widths (ft)	Traffic Counters (counter ID)	Crash Locations Fatal, Injury, Property Damage Only, Unknown Crash Type	Mileage by Functional Class By Sheet 0155 7 - Rural - Major collector 3.340	Mileage by Town By Sheet PITTSFORD - S01551116 3.34 of 3.34	DISTRICT 3	TOWN PITTSFORD	Date: 05/21/14	ROUTE Maj-0155 ETE mileage: 1.95 to 5.29
Total Mileage: 3.340 mi							Total Mileage: 3.34 mi					