

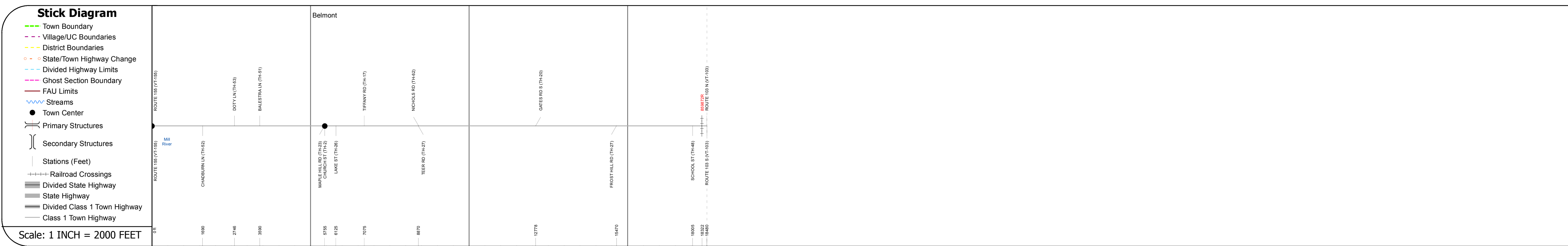
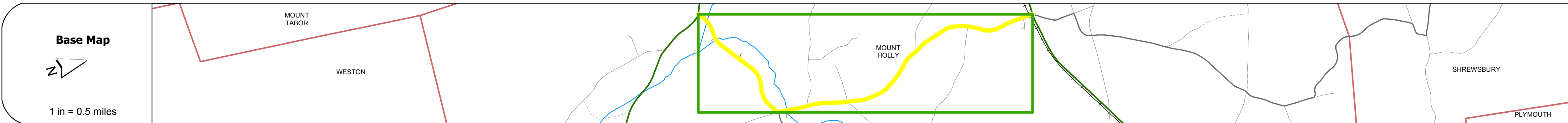
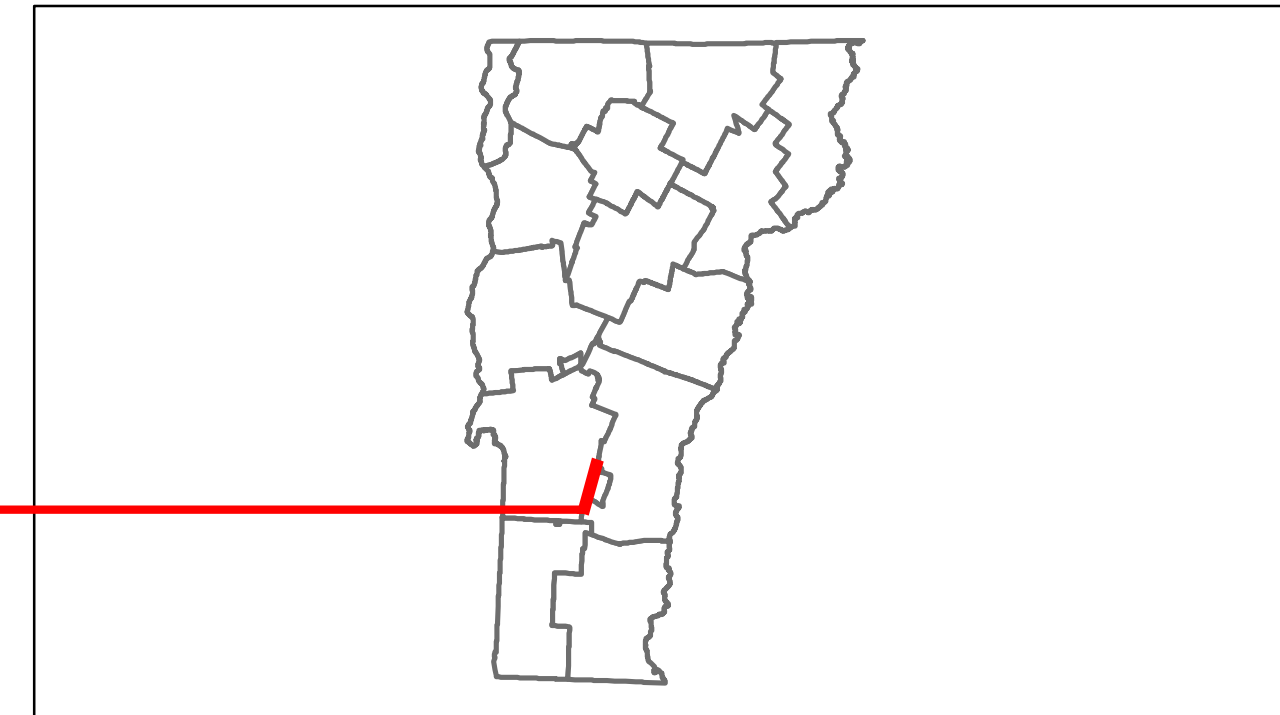


Route Log Progress Chart

DRAFT

Please Note: Errors and Omissions May Exist.
Contact the VTrans Mapping Unit with questions or concerns.

DISTRICT	TOWN	ROUTE
3	MOUNT HOLLY	Maj-0143



0	1	2	3
Road Widths			
Travellane: 24, 20			
Roadway: 28, 24			
Lane Count			
Base			
Subbase			
Curves			
Grades			
Historic Projects			
1972 Unknown			
1978 Unknown			
1947 SA, 1948 SA, 1949 SA, 1952 S 2302			
Maintenance Garage			
(Not State Maintained)			
Traffic Counters			
566214, 566213			
Functional Class			
7			
Speed Zone			
AADT Counts			
2012	350	530	
2011	350	520	
2010	350	510	
2009	360	500	
2008	360	490	
Crash Locations			
2012			
2011			
2010			
2009			
2008			

DESCRIPTION BLOCK	

Historic Projects Retreatment, Resurface, Unknown, Bituminous Mix, Skippy Mix, Bituminous Seal, Bituminous Concrete, Concrete, Gravel, Surface Treated Gravel, Plant Mix, Reclaimed Base and Bituminous Concrete	Functional Class 1, 2, 3, 4, 5, 6, 7, 8, 9, 10, 11, 12, 13, 14, 15, 16, 17, 18, 19	Curves Left, Right	Road Widths (ft)	Traffic Counters (counter ID)	AADT (count)	Crash Locations Fatal, Injury, Property Damage Only, Unknown Crash Type	Mileage by Functional Class By Sheet 0143 7 - Rural - Major collector 3.500	Mileage by Town By Sheet MOUNT HOLLY - S01431112 3.5 of 3.5	DISTRICT 3	TOWN MOUNT HOLLY	Date: 05/21/14 1 of 1 TWN mileage: 0.0 to 3.5	ROUTE Maj-0143 ETE mileage: 0.0 to 3.5
Total Mileage: 3.500 mi						Total Mileage: 3.5 mi						