


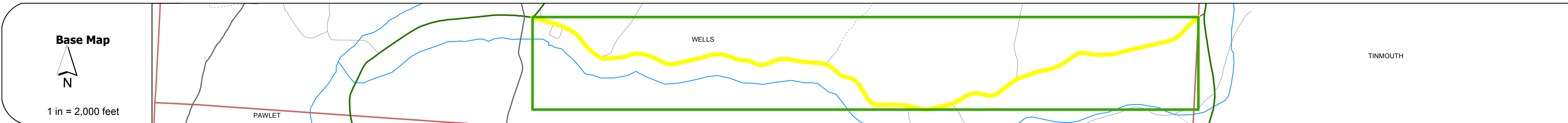
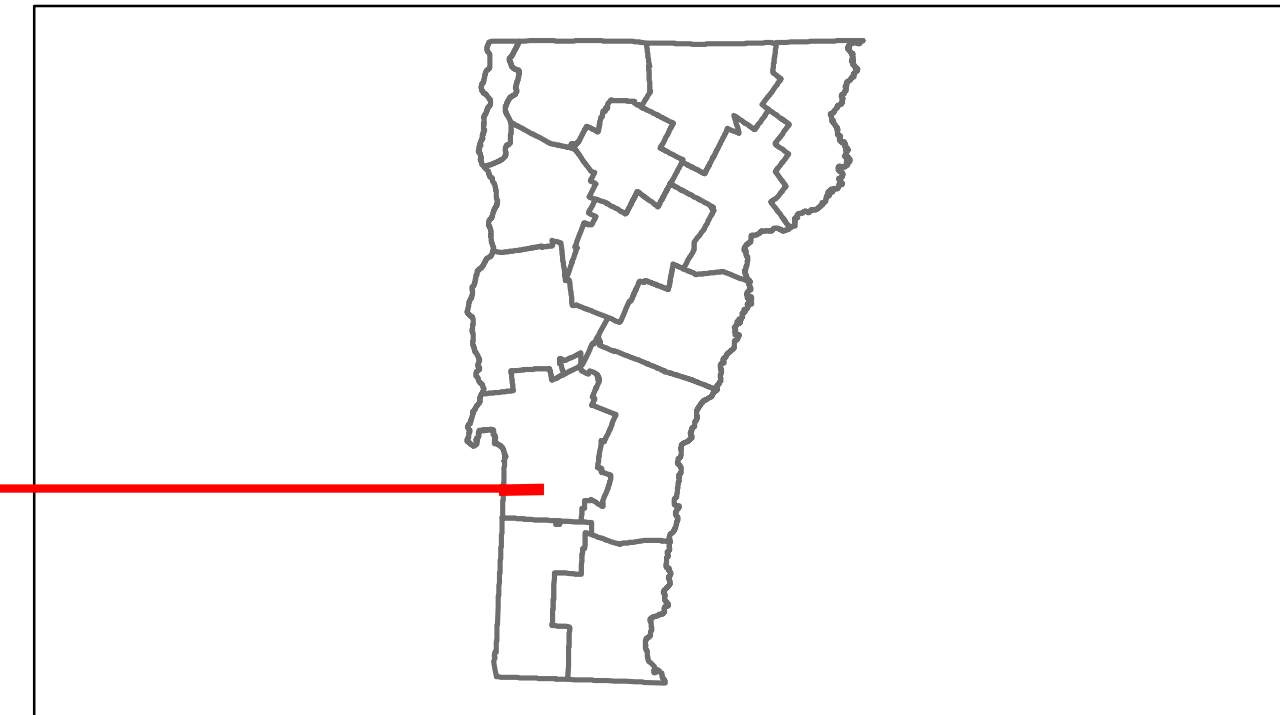


Route Log Progress Chart

DRAFT

Please Note: Errors and Omissions May Exist.
Contact the VTrans Mapping Unit with questions or concerns.

DISTRICT	TOWN	ROUTE
3	WELLS	Maj-0140



Category	0	1	2	3	4
Road Widths	Travellane: 20 Roadway: 22 Lane Count: 2 Base: 18" Gravel Subbase: 18" Dense Graded Cr. Stone	Travellane: 20 Roadway: 22 Lane Count: 2 Base: 2" Bit. Conc. Subbase: 3" Bit. Conc.	Travellane: 20 Roadway: 20 Lane Count: 2 Base: 18" Gravel Subbase: 18" Dense Graded Cr. Stone	Travellane: 30 Roadway: 30 Lane Count: 2 Base: 2" Bit. Conc. Subbase: 3" Bit. Conc.	Travellane: 24 Roadway: 24 Lane Count: 2 Base: 18" Gravel Subbase: 18" Dense Graded Cr. Stone
Curves			10, 12.5, 2.2, 1.5, 7.5, 7.5, 9.5, 8.7, 12.5, 10		
Grades					
Historic Projects	1978: Unknown	1974: Unknown	1975: Unknown	1974: S 0140(1) SA	1979: RS 0140(2) SA
Maintenance Garage			(Not State Maintained)		
Traffic Counters		0 569234		0 569235	
Functional Class	7				
Speed Zone					
AADT Counts	2012: 1000 2011: 1000 2010: 940 2009: 890 2008: 830	2012: 790 2011: 780 2010: 740 2009: 690 2008: 650		2012: 420 2011: 420 2010: 430 2009: 430 2008: 440	
Crash Locations					

DESCRIPTION BLOCK	

Historic Projects Retreatment, Resurface, Unknown, Bituminous Mix, Skimmy Mix, Bituminous Seal, Bituminous Concrete, Surface Treated Gravel, Plant Mix, Reclaimed Base and Bituminous Concrete, Concrete	Functional Class 1, 2, 3, 4, 5, 6, 7, 8, 9, 10, 11, 12, 13, 14, 15, 16, 17, 18, 19	Curves Left, Right	Road Widths (ft)	Traffic Counters (counter ID)	AADT (count)	Crash Locations Fatal, Injury, Property Damage Only, Unknown Crash Type	Mileage by Functional Class By Sheet 0140 7 - Rural - Major collector 4.590	Mileage by Town By Sheet WELLS - S01401126 4.59 of 4.59	DISTRICT 3	TOWN WELLS	Date: 05/21/14	ROUTE Maj-0140 ETE mileage: 0.0 to 4.59
						Total Mileage: 4.590 mi	Total Mileage: 4.59 mi					