

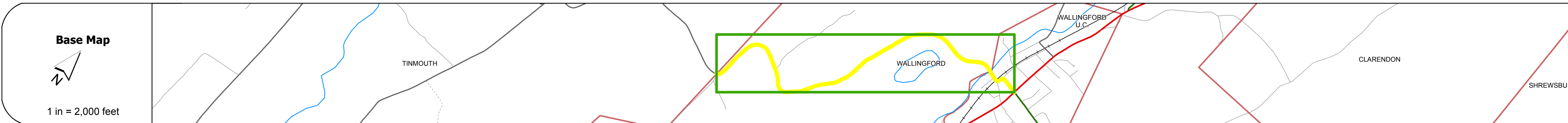
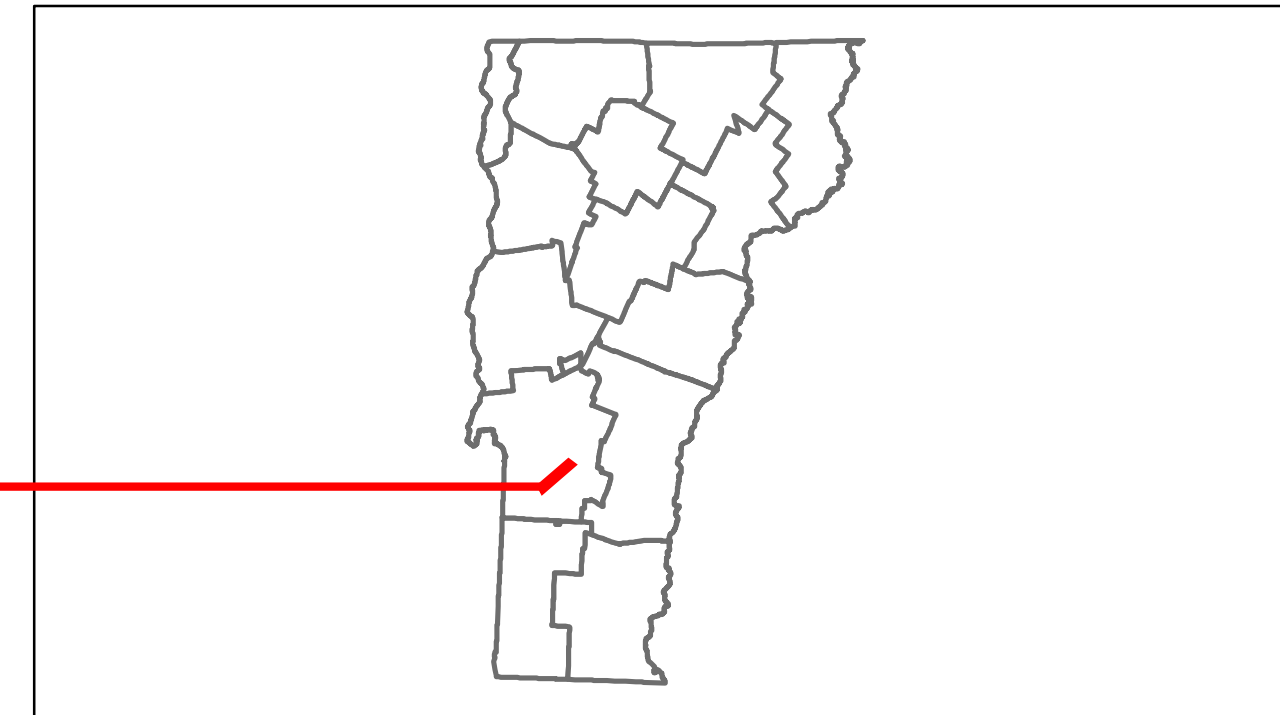


Route Log Progress Chart

DRAFT

Please Note: Errors and Omissions May Exist.
Contact the VTrans Mapping Unit with questions or concerns.







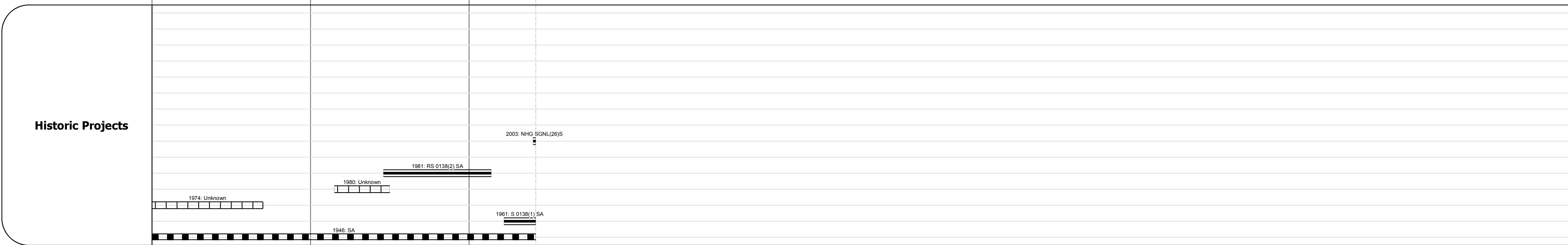



DISTRICT	TOWN	ROUTE
3	WALLINGFORD	Maj-0138



DESCRIPTION BLOCK

Bridge 54:
Truss - thru - 1949
Structure No. 200138005411252
Length: 131'
Height: 14.83'
Width: 19.6'
Facility Carried: TR 01 FAS 138
Bridge Type: STEEL THRU TRUSS
Features Intersected: OTTER CREEK
3
Maintenance/Ownership: Town

Bridge 7W:
Tee Beam - 1930
Structure No. 200138007W11252
Length: 34'
Width: 30.3'
Weight Limit: 0
Facility Carried: TR 01 FAS 138
Bridge Type: CONCRETE T-BEAM
Features Intersected: ROARING BROOK
Surface: Bituminous
Maintenance/Ownership: Town



Historic Projects Retreatment, Resurface, Unknown, Bituminous Mix, Skimmy Mix, Bituminous Seal, Bituminous Concrete, Surface Treated Gravel, Plant Mix, Reclaimed Base and Bituminous Concrete, Concrete	Functional Class 1-19, 6-16 Speed Zones 25, 30, 35, 40, 45, 50, 55, 60, 65	Curves Left, Right Grades grade up, grade down	Road Widths (ft) Traffic Counters (counter ID)	AADT (count) Crash Locations Fatal, Injury, Property Damage Only, Unknown Crash Type	Mileage by Functional Class By Sheet 0138 7 - Rural - Major collector 2.420	Mileage by Town By Sheet WALLINGFORD - S01381125 2.42 of 2.42	DISTRICT 3	TOWN WALLINGFORD	Date: 05/21/14	ROUTE Maj-0138 ETE mileage: 14.1 to 16.52
					Total Mileage: 2.420 mi					