

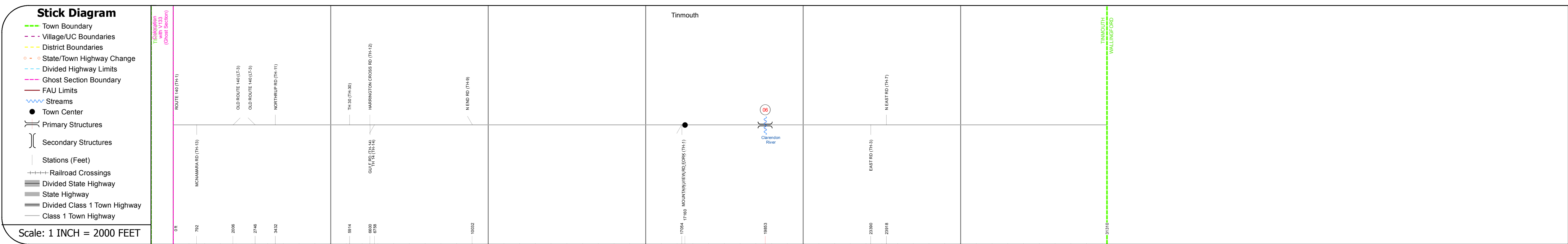
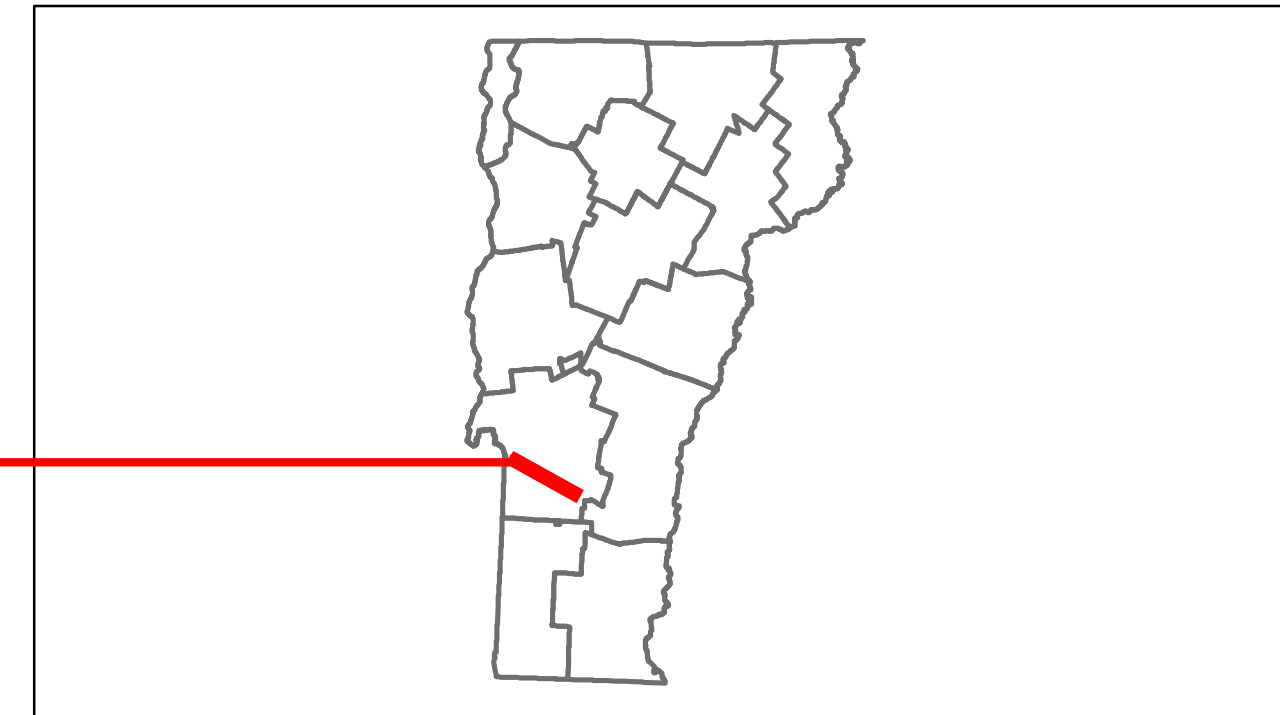


Route Log Progress Chart

DRAFT

Please Note: Errors and Omissions May Exist.
Contact the VTrans Mapping Unit with questions or concerns.

DISTRICT	TOWN	ROUTE
3	TINMOUTH	Maj-0138



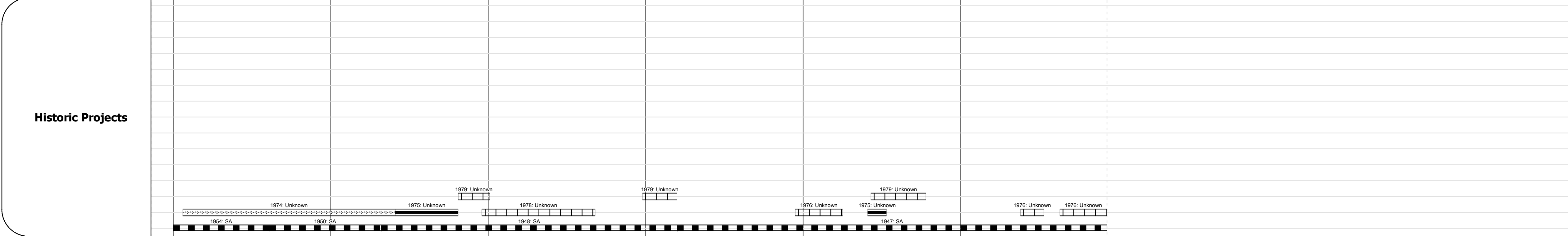
DESCRIPTION BLOCK

Bridge 6:
Tee Beam - 1938
Structure No. 200138000611242
Length: 49'
Width: 22.0'
Weight Limit: 0
Facility Carried: TR 01 FAS 138
Bridge Type: CONCRETE T-BEAM
Features Intersected: TINMOUTH CHANNEL
Surface: Bituminous
Maintenance/Ownership: Town

Road Widths	Travellane	26
Roadway	Lane Count	22
Base		
Subbase		

Curves	
--------	--

Grades	
--------	--



Maintenance Garage	
--------------------	--

Traffic Counters	56R325	56R324
------------------	--------	--------

Functional Class	7
------------------	---

Speed Zone	
------------	--

ADT Counts	2012	480	1100
2011	460	1100	
2010	480	1100	
2009	470	1100	
2008	470	1000	

Crash Locations	2012	
2011		
2010		
2009		
2008		

Historic Projects Retreatment, Resurface, Unknown, Bituminous Mix, Skimny Mix, Bituminous Seal, Bituminous Concrete, Surface Treated Gravel, Plant Mix, Reclaimed Base and Bituminous Concrete, Concrete	Functional Class 1, 2, 6, 7, 8, 11, 12, 14, 16, 17, 19	Curves Left, Right	Road Widths (ft)	Traffic Counters (counter ID)	Crash Locations Fatal, Injury, Property Damage Only, Unknown Crash Type	Mileage by Functional Class By Sheet 0138 7 - Rural - Major collector 5.930	Mileage by Town By Sheet TINMOUTH - S01381124 Ghost Section - VT-133 (2.367 to 2.508) 5.93 of 5.93 0.141	DISTRICT 3	TOWN TINMOUTH	Date: 05/21/14	ROUTE Maj-0138 ETE mileage: 8.17 to 14.1
						Total Mileage: 5.930 mi	Total Mileage: 5.93 mi	1 of 1 TOWN mileage: 0.0 to 5.93			