

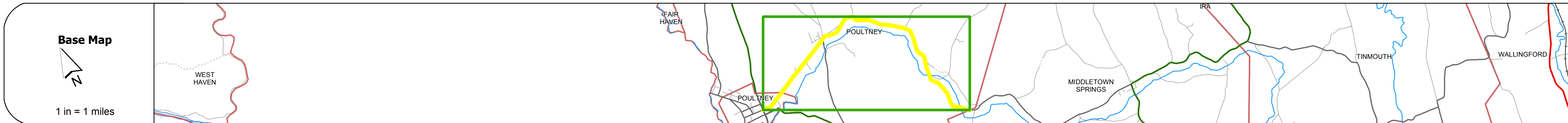
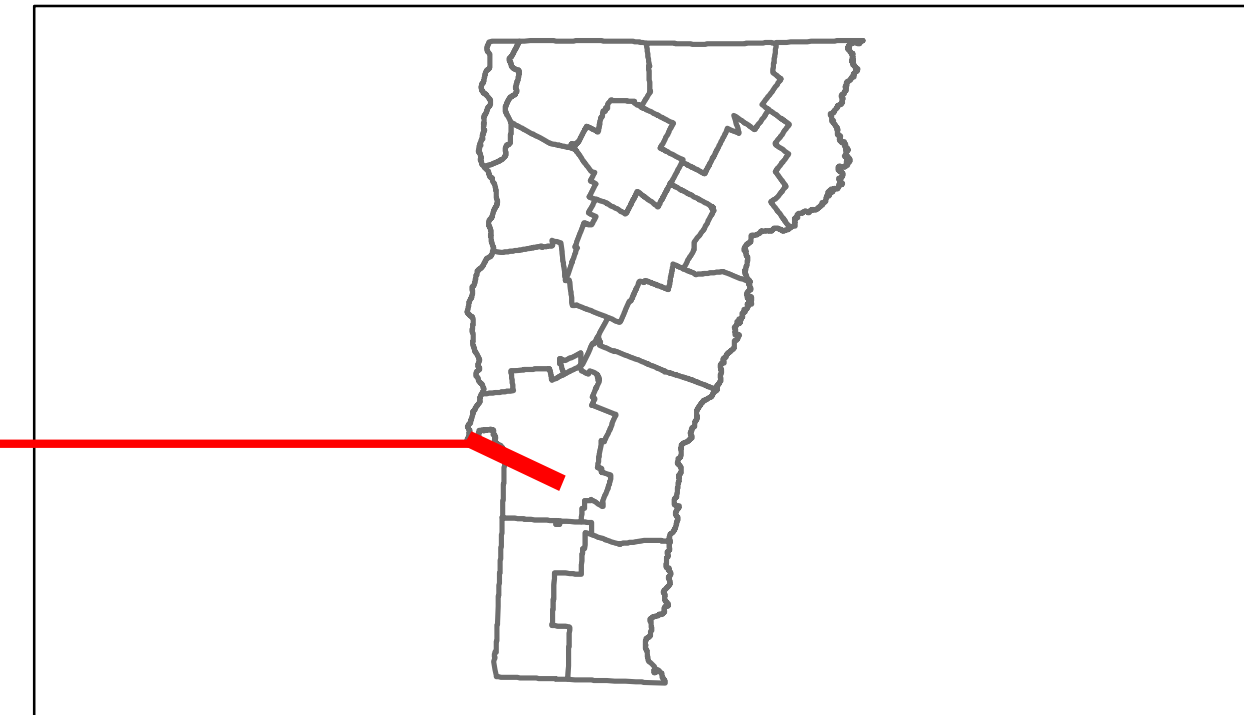


Route Log Progress Chart

DRAFT

Please Note: Errors and Omissions May Exist.
Contact the VTrans Mapping Unit with questions or concerns.

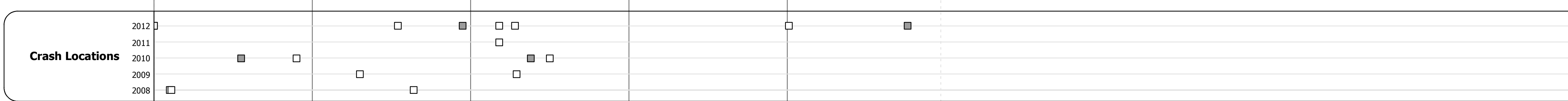
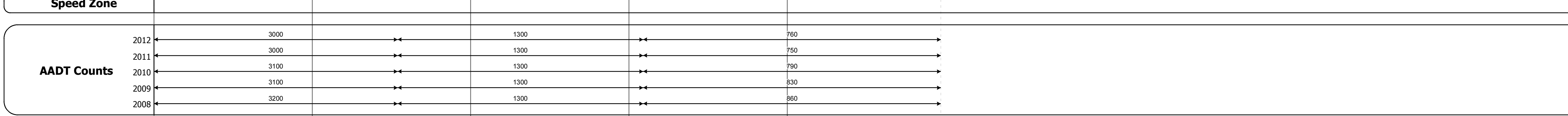



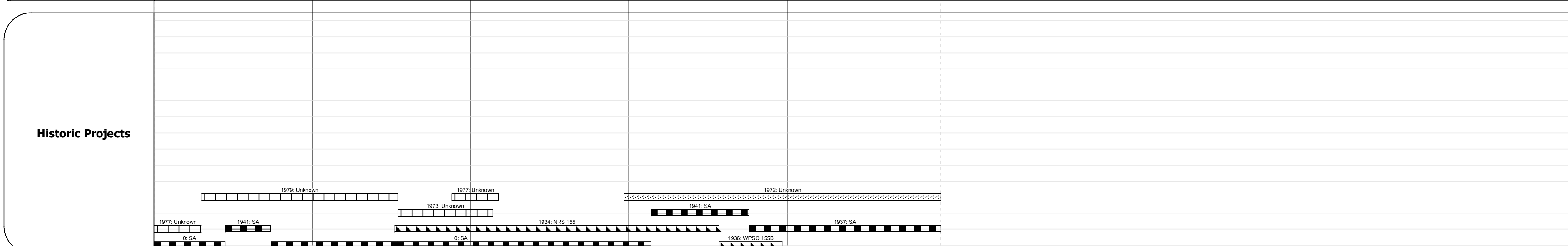
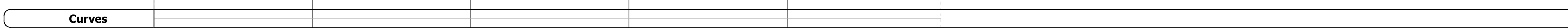
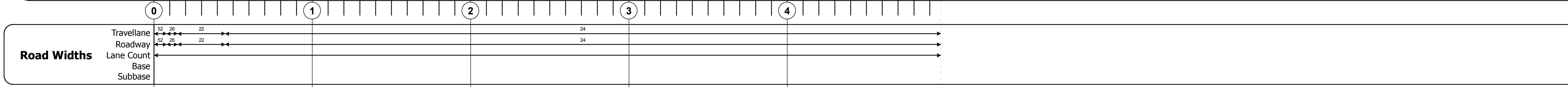
DISTRICT	TOWN	ROUTE
3	POULTNEY	Maj-0138



DESCRIPTION BLOCK

Bridge 2:
Tee Beam - 1900
Structure No. 200138000211172
Length: 31'
Width: 20.6'
Weight Limit: 0
Facility Carried: TR 02 FAS 138
Bridge Type: CONCRETE T-BEAM
Features Intersected: FINEL HOLLOW BROOK
Surface: Bituminous
Maintenance/Ownership: Town

Bridge 3:
Tee Beam - 1934
Structure No. 200138000311172
Length: 54'
Width: 20.0'
Weight Limit: 0
Facility Carried: TR 02 FAS 138
Bridge Type: CONCRETE T-BEAM
Features Intersected: POULTNEY RIVER
Surface: Bituminous
Maintenance/Ownership: Town



Historic Projects <ul style="list-style-type: none"> Retreatment Resurface Unknown Bituminous Mix Skimny Mix Bituminous Seal Gravel Surface Treated Gravel Plant Mix Reclaimed Base and Bituminous Concrete Concrete 	Functional Class <ul style="list-style-type: none"> 1 2 3 4 5 6 7 8 9 10 11 12 13 14 15 16 17 18 19 Speed Zones <ul style="list-style-type: none"> 25 30 35 40 45 50 55 60 65 	Curves <ul style="list-style-type: none"> Left Right Grades <ul style="list-style-type: none"> grade up grade down 	Road Widths (ft)	Traffic Counters (counter ID)	AADT (count)	Crash Locations <ul style="list-style-type: none"> Fatal Injury Property Damage Only Unknown Crash Type 	Mileage by Functional Class By Sheet 0138 7 - Rural - Major collector 4.970	Mileage by Town By Sheet POULTNEY - S01381117 4.97 of 4.97	DISTRICT 3	TOWN POULTNEY	Date: 05/21/14	ROUTE Maj-0138 ETE mileage: 0.0 to 4.97
						Total Mileage: 4.970 mi		Total Mileage: 4.97 mi				