

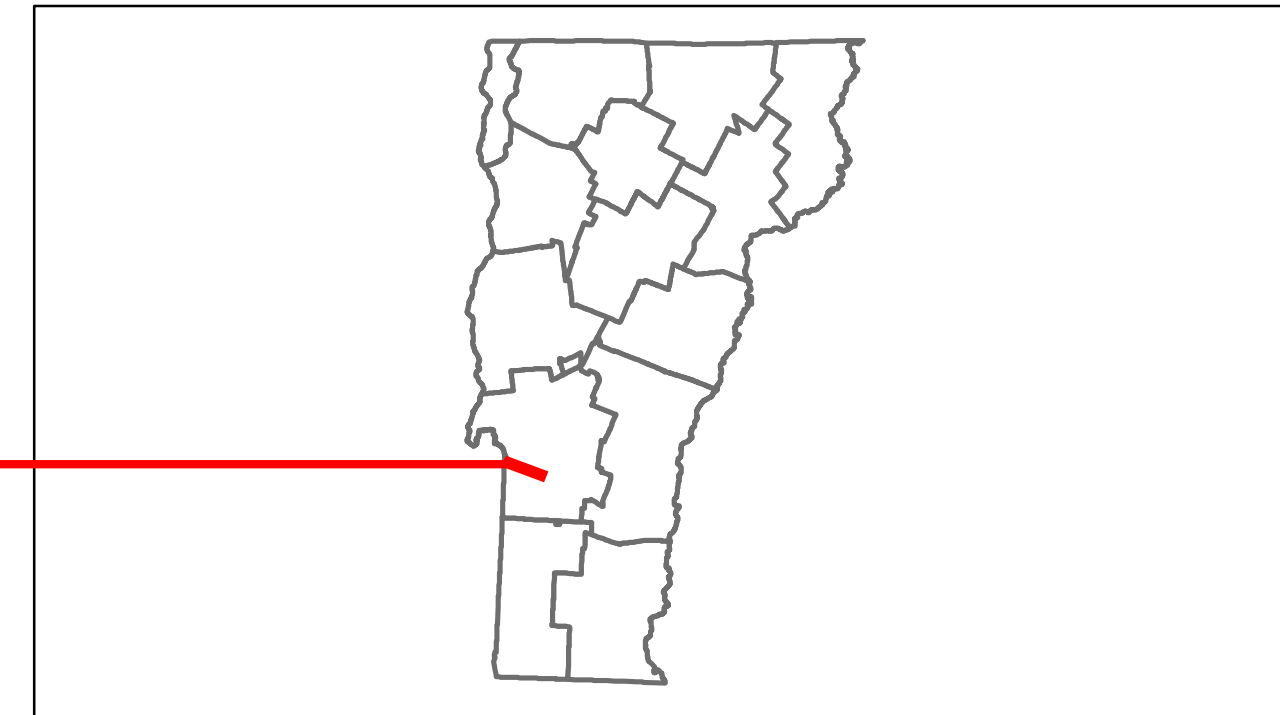


# Route Log Progress Chart

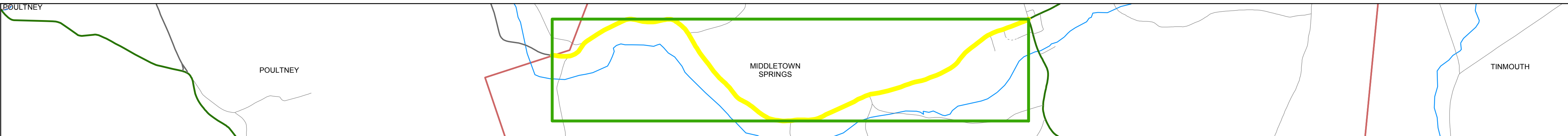
**DRAFT**

Please Note: Errors and Omissions May Exist.  
Contact the VTrans Mapping Unit with questions or concerns.

DISTRICT	TOWN	ROUTE
3	MIDDLETOWN SPRINGS	Maj-0138



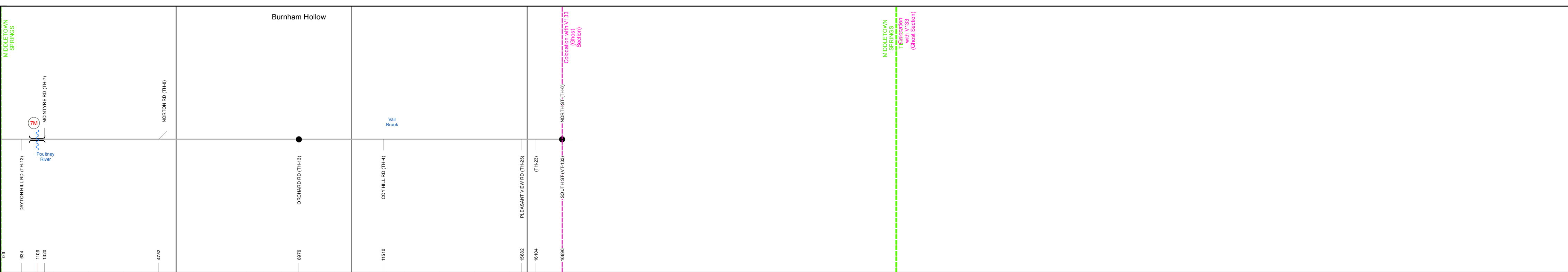
**Base Map**



**Stick Diagram**

- Town Boundary
- Village/UC Boundaries
- District Boundaries
- State/Town Highway Change
- Divided Highway Limits
- Ghost Section Boundary
- FAU Limits
- Streams
- Town Center
- Primary Structures
- Secondary Structures
- Stations (Feet)
- Railroad Crossings
- Divided State Highway
- State Highway
- Divided Class 1 Town Highway
- Class 1 Town Highway

Scale: 1 INCH = 2000 FEET



## DESCRIPTION BLOCK

**Bridge 7M:**  
 Slab - 1928  
 Structure No. 200138007M11112  
 Length: 55'  
 Width: 21.4'  
 Weight Limit: 0  
 Facility Carried: TR 01 FAS 138  
 Bridge Type: PRESTRESS CONC SLAB  
 Features Intersected: POULTNEY RIVER  
 Surface: Bituminous  
 Maintenance/Ownership: Town

<b>Road Widths</b>	Travellane: 20 Roadway: 22 Lane Count: 2 Base: 2 Subbase: 2										
<b>Curves</b>											
<b>Grades</b>											
<b>Historic Projects</b>	<ul style="list-style-type: none"> <li>1974: Unknown</li> <li>1973: Unknown</li> <li>1948: SA</li> </ul>										
<b>Maintenance Garage</b>											
<b>Traffic Counters</b>											
<b>Functional Class</b>	7										
<b>Speed Zone</b>											
<b>AADT Counts</b>	<table border="1"> <tr><td>2012</td><td>780</td></tr> <tr><td>2011</td><td>750</td></tr> <tr><td>2010</td><td>790</td></tr> <tr><td>2009</td><td>830</td></tr> <tr><td>2008</td><td>860</td></tr> </table>	2012	780	2011	750	2010	790	2009	830	2008	860
2012	780										
2011	750										
2010	790										
2009	830										
2008	860										
<b>Crash Locations</b>	<table border="1"> <tr><td>2012</td><td>□</td></tr> <tr><td>2011</td><td>■ □</td></tr> <tr><td>2010</td><td>□</td></tr> <tr><td>2009</td><td></td></tr> <tr><td>2008</td><td>■</td></tr> </table>	2012	□	2011	■ □	2010	□	2009		2008	■
2012	□										
2011	■ □										
2010	□										
2009											
2008	■										

<b>Historic Projects</b> Retreatment, Resurface, Unknown, Bituminous Mix, Skippy Mix, Bituminous Seal, Bituminous Concrete, Surface Treated Gravel, Plant Mix, Reclaimed Base and Bituminous Concrete, Concrete	<b>Functional Class</b> 1-19, 6-16 <b>Speed Zones</b> 25, 30, 35, 40, 45, 50, 55, 60, 65	<b>Curves</b> Left, Right <b>Grades</b> grade up, grade down	<b>Road Widths</b> (ft) <b>Traffic Counters</b> (counter ID)	<b>AADT</b> (count) <b>Crash Locations</b> Fatal, Injury, Property Damage Only, Unknown Crash Type	<b>Mileage by Functional Class By Sheet</b> 0138 7 - Rural - Major collector 3.200 <b>Total Mileage: 3.200 mi</b>	<b>Mileage by Town By Sheet</b> MIDDLETOWN SPRINGS - S01381111 3.2 of 3.2 Ghost Section - VT-133 (3.857 to 5.975) 1.903 <b>Total Mileage: 3.2 mi</b>	<b>DISTRICT</b> 3	<b>TOWN</b> MIDDLETOWN SPRINGS	<b>Date:</b> 05/21/14	<b>ROUTE</b> Maj-0138 ETE mileage: 4.97 to 8.17
								<b>1 of 1</b> TWN mileage: 0.0 to 3.2	<b>ROUTE</b> Maj-0138	