

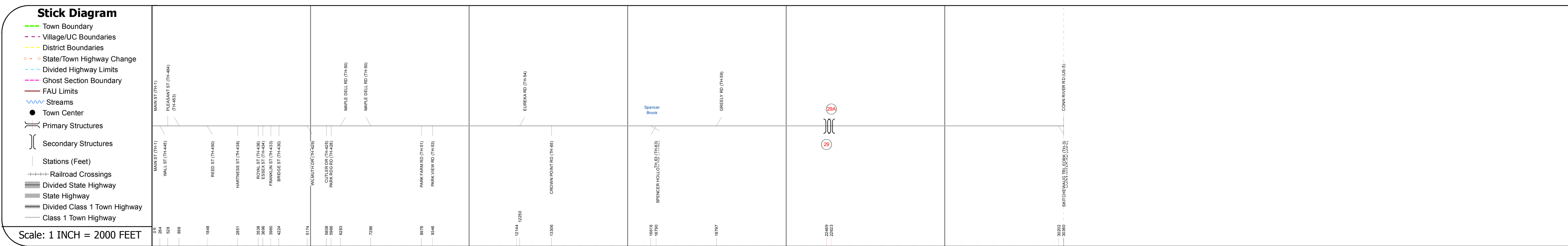
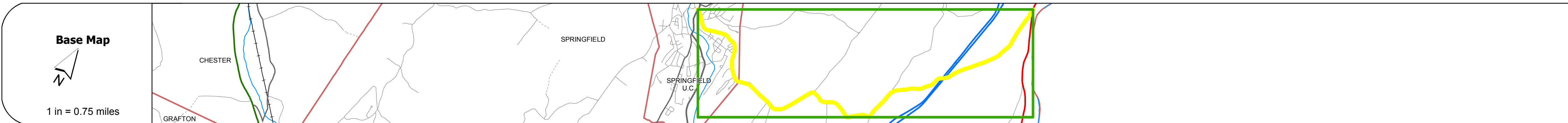
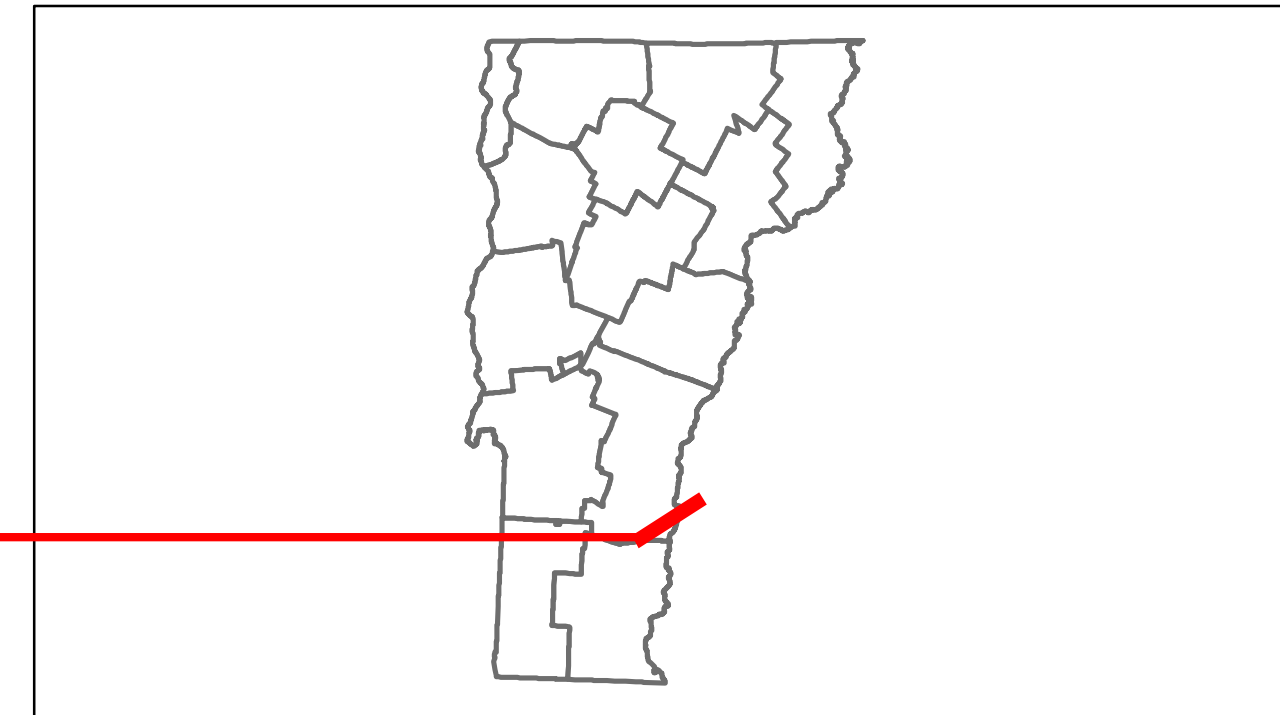


# Route Log Progress Chart

**DRAFT**

Please Note: Errors and Omissions May Exist.  
Contact the VTrans Mapping Unit with questions or concerns.

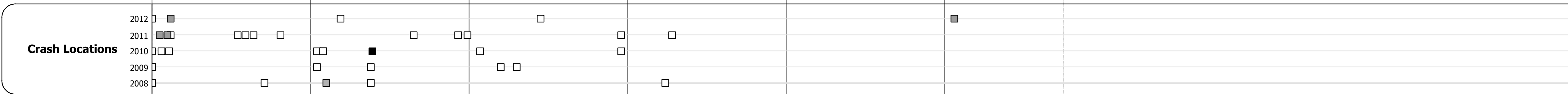



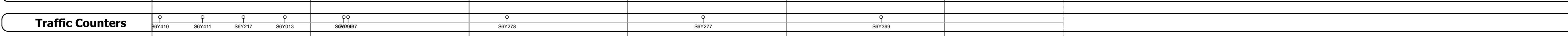
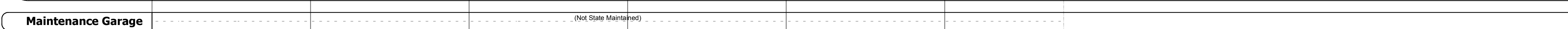
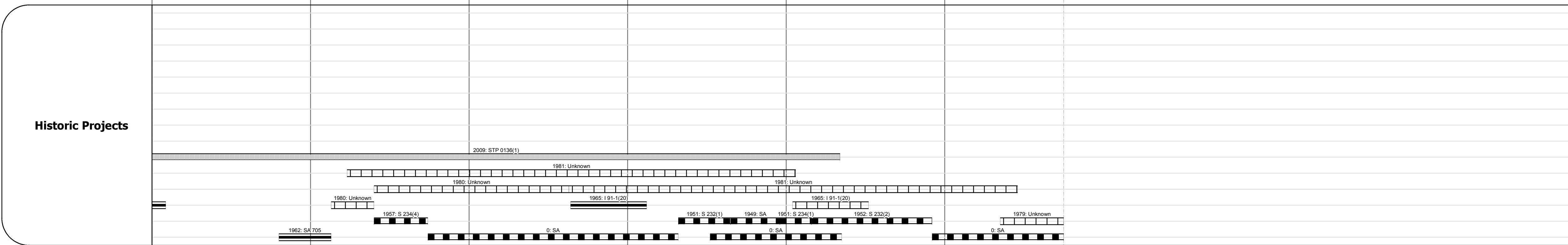
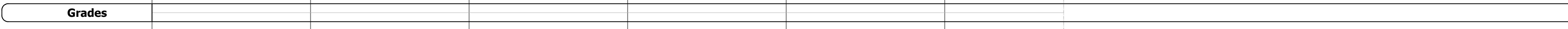
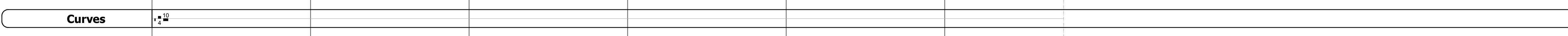
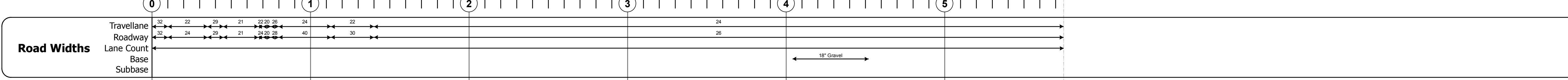
DISTRICT	TOWN	ROUTE
2	SPRINGFIELD	Maj-0136



## DESCRIPTION BLOCK

**Bridge 29:**  
Stringer/multi-beam or girder - 1965  
Structure No. 200091029S14182  
Length: 123'  
Height: 0.0'  
Weight Limit: 0  
Facility Carried: 1 00091 ML  
Bridge Type: 3 SP CONT ROLLED BM  
Features Intersected: 1 91 OVER TH NO 3

**Bridge 29A:**  
Stringer/multi-beam or girder - 1965  
Structure No. 200091029N14182  
Length: 123'  
Height: 0.0'  
Weight Limit: 0  
Facility Carried: 1 00091 ML  
Bridge Type: 3 SP CONT ROLLED BM  
Features Intersected: 1 91 OVER TH NO 3



<b>Historic Projects</b> Retreatment, Resurface, Unknown, Bituminous Mix, Skimmy Mix, Bituminous Seal, Bituminous Concrete, Concrete, Gravel, Surface Treated Gravel, Plant Mix, Reclaimed Base and Bituminous Concrete	<b>Functional Class</b> 1, 2, 3, 4, 5, 6, 7, 8, 9, 10, 11, 12, 13, 14, 15, 16, 17, 18, 19	<b>Curves</b> Left, Right	<b>Road Widths</b> (ft)	<b>Traffic Counters</b> (counter ID)	<b>AADT</b> (count)	<b>Crash Locations</b> Fatal, Injury, Property Damage Only, Unknown Crash Type	<b>Mileage by Functional Class By Sheet</b> 0136 7 - Rural - Major collector 5.750	<b>Mileage by Town By Sheet</b> SPRINGFIELD - S01361418 5.75 of 5.75	<b>DISTRICT</b> 2	<b>TOWN</b> SPRINGFIELD	<b>Date:</b> 05/21/14	<b>ROUTE</b> Maj-0136 ETE mileage: 0.0 to 5.75
<b>Total Mileage: 5.750 mi</b>						<b>Total Mileage: 5.75 mi</b>						