


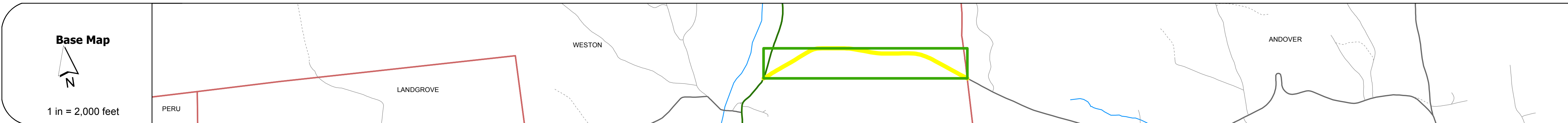
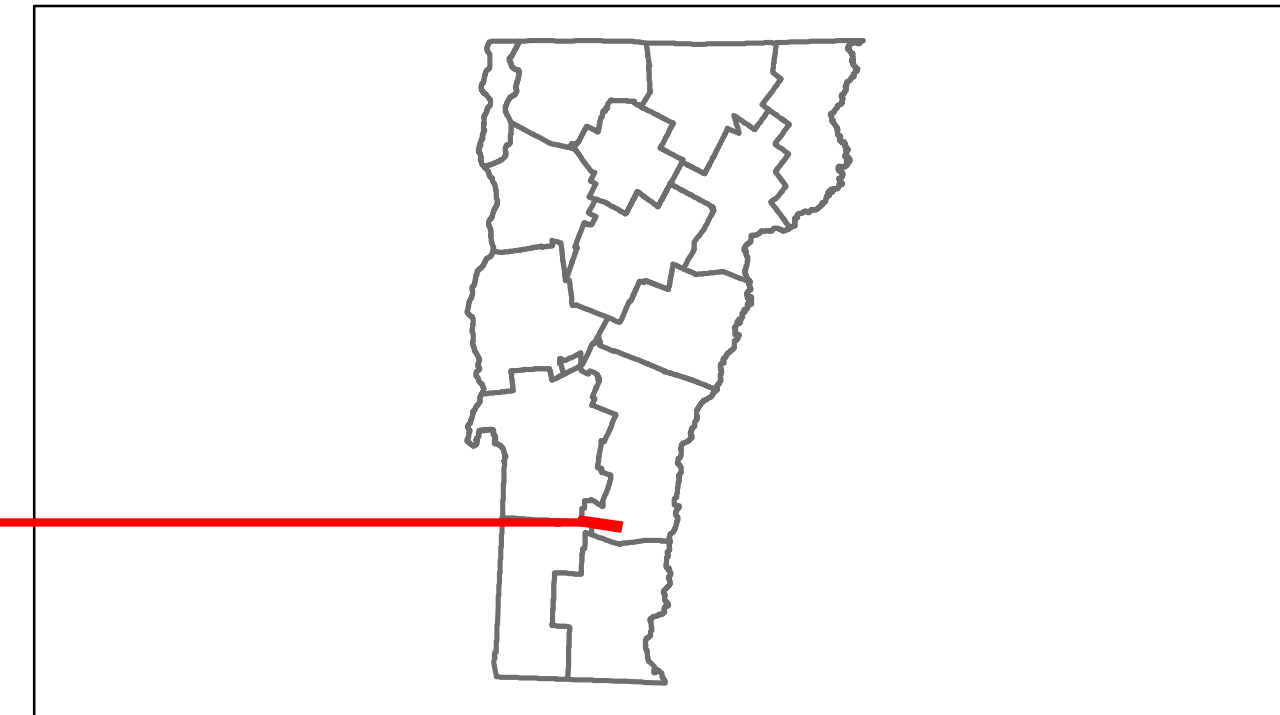


Route Log Progress Chart

DRAFT

Please Note: Errors and Omissions May Exist.
Contact the VTrans Mapping Unit with questions or concerns.

DISTRICT	TOWN	ROUTE
2	WESTON	Maj-0132



Curves	
---------------	--

Grades	
---------------	--





Maintenance Garage	(Not State Maintained)
---------------------------	------------------------

Traffic Counters	
-------------------------	--

Functional Class	7
-------------------------	---

Speed Zone	
-------------------	--



DESCRIPTION BLOCK

Historic Projects Retreatment, Resurface, Unknown, Bituminous Mix, Skimmy Mix, Bituminous Seal, Bituminous Concrete, Surface Treated Gravel, Plant Mix, Reclaimed Base and Bituminous Concrete, Concrete	Functional Class Legend for Functional Class 1-19 and Speed Zones 25-65	Curves Left, Right	Grades grade up, grade down	Road Widths (ft)	Traffic Counters (counter ID)	AADT (count)	Crash Locations Fatal, Injury, Property Damage Only, Unknown Crash Type	Mileage by Functional Class By Sheet 0132 7 - Rural - Major collector 1.370	Mileage by Town By Sheet WESTON - S01321421 1.37 of 1.37	DISTRICT 2	TOWN WESTON	Date: 05/21/14	ROUTE Maj-0132 ETE mileage: 0.0 to 1.37
								Total Mileage: 1.370 mi	Total Mileage: 1.37 mi	1 of 1 TWN mileage: 0.0 to 1.37			