

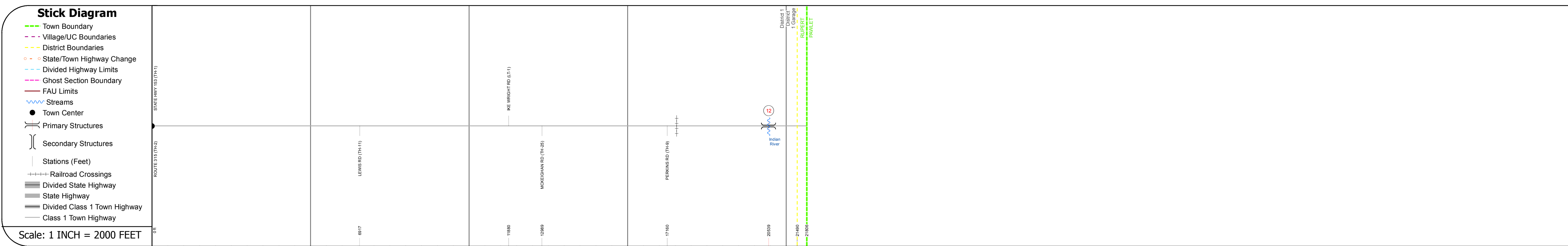
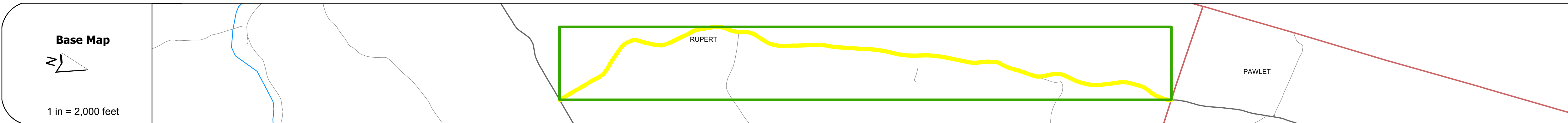
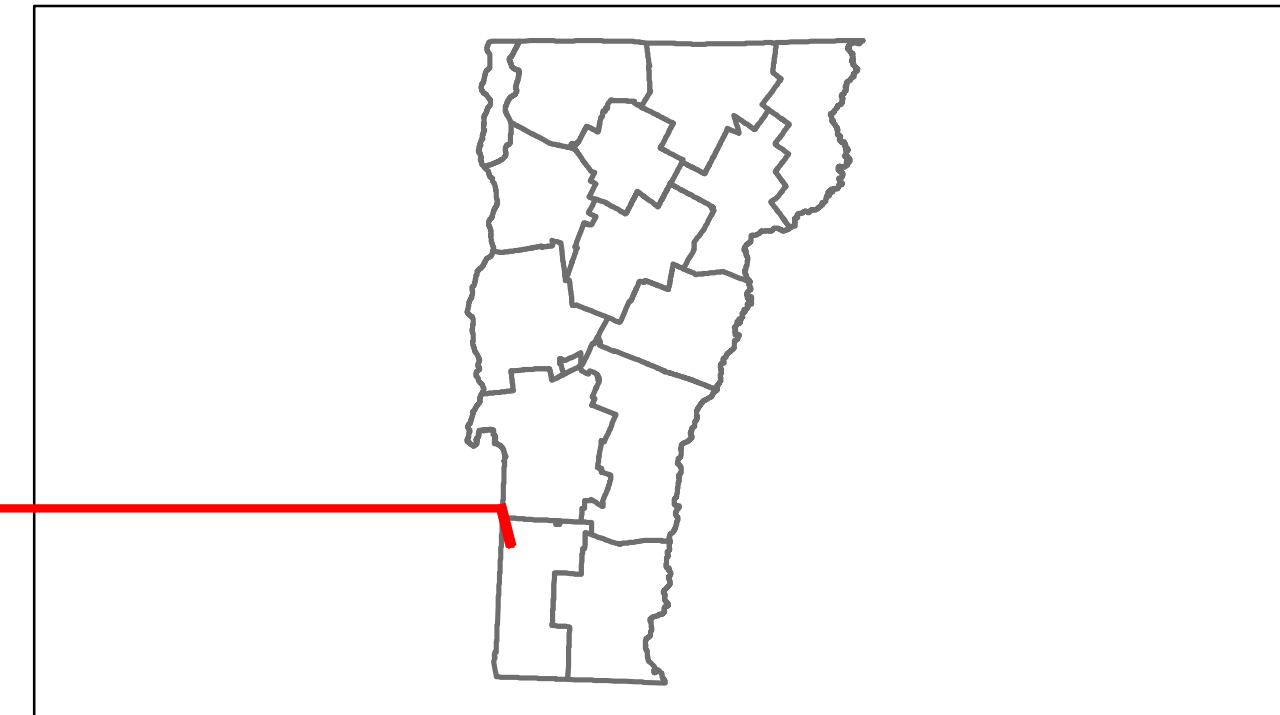


Route Log Progress Chart

DRAFT

Please Note: Errors and Omissions May Exist.
Contact the VTrans Mapping Unit with questions or concerns.

DISTRICT	TOWN	ROUTE
1	RUPERT	Maj-0131



DESCRIPTION BLOCK

Bridge 12:
Tee Beam - 1924
Structure No. 200131001202102
Length: 29'
Width: 19.6'
Facility Carried: TR 01 FAS 131
Bridge Type: CONCRETE T-BEAM
Features Intersected: INDIAN RIVER
Surface: Bituminous
Maintenance/Ownership: Town

Road Widths	Travellane	20
Roadway		22
Lane Count		
Base		
Subbase		
Curves		
Grades		
Historic Projects		
Maintenance Garage	(Not State Maintained)	
Traffic Counters		468322
Functional Class	7	
Speed Zone		
AADT Counts	2012	450
	2011	450
	2010	480
	2009	470
	2008	480
Crash Locations	2012	
	2011	
	2010	
	2009	
	2008	

Historic Projects Retreatment, Resurface, Unknown, Bituminous Mix, Skimmy Mix, Bituminous Seal, Bituminous Concrete, Surface Treated Gravel, Plant Mix, Reclaimed Base and Bituminous Concrete, Concrete	Functional Class 1, 2, 6, 7, 8, 11, 12, 14, 16, 17, 19	Curves Left, Right	Grades grade up, grade down	Road Widths (ft)	Traffic Counters (counter ID)	AADT (count)	Crash Locations Fatal, Injury, Property Damage Only, Unknown Crash Type	Mileage by Functional Class By Sheet 0131 7 - Rural - Major collector 4.120	Mileage by Town By Sheet RUPERT - S01310210 4.13 of 4.13	DISTRICT 1	TOWN RUPERT	Date: 05/21/14	ROUTE Maj-0131 ETE mileage: 0.0 to 4.13
Total Mileage: 4.130 mi								Total Mileage: 4.13 mi					