


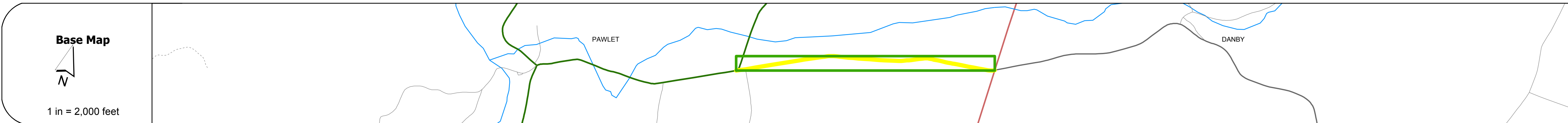
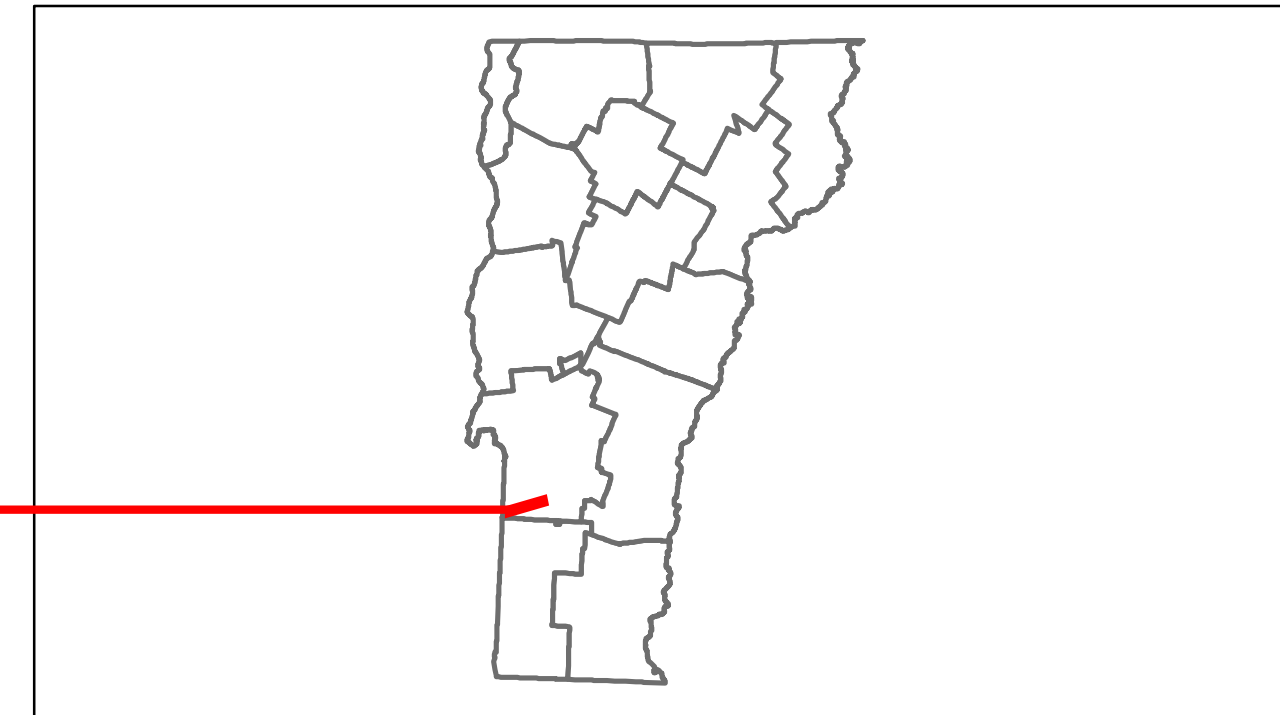


# Route Log Progress Chart

**DRAFT**

Please Note: Errors and Omissions May Exist.  
Contact the VTrans Mapping Unit with questions or concerns.

DISTRICT	TOWN	ROUTE
1	PAWLET	Maj-0130



<b>Curves</b>	
---------------	--

<b>Grades</b>	
---------------	--



<b>Maintenance Garage</b>	(Not State Maintained)
---------------------------	------------------------

<b>Traffic Counters</b>	
-------------------------	--

<b>Functional Class</b>	7
-------------------------	---

<b>Speed Zone</b>	
-------------------	--

<b>AADT Counts</b>	2012: 820
	2011: 810
	2010: 750
	2009: 690
	2008: 620

<b>Crash Locations</b>	2012: <input type="checkbox"/>
	2011: <input type="checkbox"/>
	2010: <input type="checkbox"/>
	2009: <input type="checkbox"/>
	2008: <input type="checkbox"/>

## DESCRIPTION BLOCK

<b>Historic Projects</b> Retreatment, Resurface, Unknown, Bituminous Mix, Skimmy Mix, Bituminous Seal, Bituminous Concrete, Concrete, Gravel, Surface Treated Gravel, Plant Mix, Reclaimed Base and Bituminous Concrete, Concrete	<b>Functional Class</b> 1, 2, 6, 7, 8, 11, 12, 14, 16, 17, 19	<b>Curves</b> Left, Right	<b>Road Widths</b> (ft)	<b>AADT</b> (count)	<b>Mileage by Functional Class By Sheet</b> 0130 7 - Rural - Major collector 1.660	<b>Mileage by Town By Sheet</b> PAWLET - S01301114 1.66 of 1.66	<b>DISTRICT</b> 1	<b>TOWN</b> PAWLET	Date: 05/21/14 <b>ROUTE</b> Maj-0130 ETE mileage: 0.0 to 1.66
<b>Crash Locations</b> Fatal, Injury, Property Damage Only, Unknown Crash Type						<b>Total Mileage: 1.660 mi</b>		<b>1 of 1</b> TWN mileage: 0.0 to 1.66	