Route Log Progress Chart

DRAFT

Please Note: Errors and Omissions May Exist.
Contact the VTrans Mapping Unit with questions or concerns.

DISTRICT	TOWN	ROUTE
1	DANBY	Maj-0130

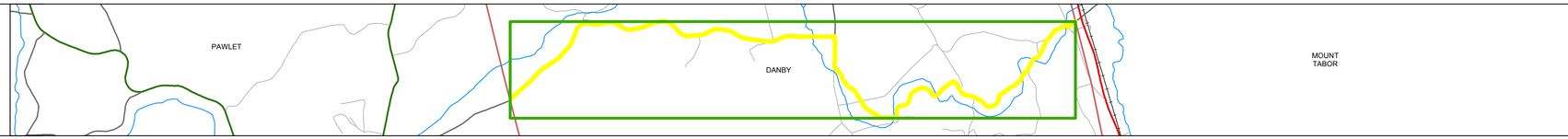

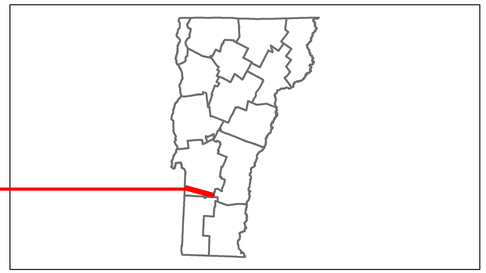

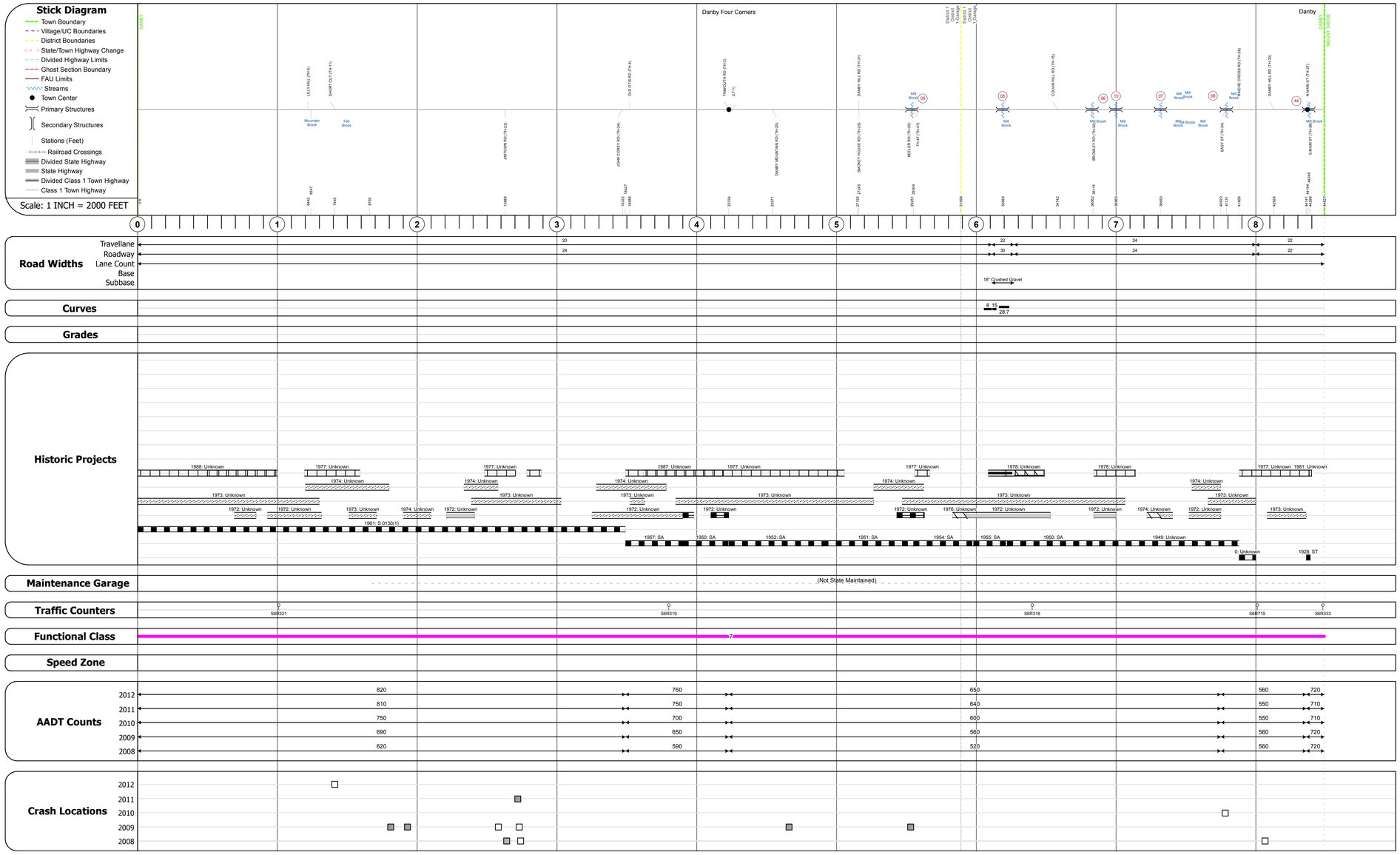

DESCRIPTION BLOCK

Bridge 9:
Stringer/multi-beam or girder - 1933
Structure No. 200130000911062
Length: 74'
Width: 22.4'
Facility Carried: TR 01 FAS 130
Bridge Type: ROLLED BEAM
Features Intersected: MILL BROOK
Surface: Bituminous
Maintenance/Ownership: Town

Bridge 5:
Slab - 1983
Structure No. 200130000511062
Length: 38'
Width: 30.8'
Facility Carried: TR 01 FAS 130
Bridge Type: CONCRETE SLAB
Features Intersected: MILL BROOK
Surface: Bituminous
Maintenance/Ownership: Town

Bridge 6:
Tee Beam - 1928
Structure No. 200130000611062
Length: 44'
Width: 24.4'
Facility Carried: TR 01 FAS 130
Bridge Type: CONCRETE T-BEAM
Features Intersected: MILL BROOK
Surface: Bituminous
Maintenance/Ownership: Town

Bridge 10:
Tee Beam - 1928
Structure No. 200130001011062
Length: 55'
Width: 21.5'
Facility Carried: TR 01 FAS 130
Bridge Type: CONCRETE T-BEAM
Features Intersected: MILL BROOK
Surface: Bituminous
Maintenance/Ownership: Town

Bridge 7:
Tee Beam - 1928
Structure No. 200130000711062
Length: 44'
Width: 21.4'
Facility Carried: TR 01 FAS 130
Bridge Type: CONCRETE T-BEAM
Features Intersected: MILL BROOK
Surface: Bituminous
Maintenance/Ownership: Town

Bridge 8:
Tee Beam - 1928
Structure No. 200130000811062
Length: 44'
Width: 21.4'
Facility Carried: TR 01 FAS 130
Bridge Type: CONCRETE T-BEAM
Features Intersected: MILL BROOK
Surface: Bituminous
Maintenance/Ownership: Town

Bridge 44:
Tee Beam - 1927
Structure No. 200130004411062
Length: 31'
Width: 31.2'
Weight Limit: 0
Facility Carried: TR 01 FAS 130
Bridge Type: CONCRETE T-BEAM
Features Intersected: MILL BROOK
Surface: Bituminous
Maintenance/Ownership: Town

Historic Projects: Retreatment, Resurface, Unknown, Bituminous Mix, Skinny Mix, Bituminous Seal, Bituminous Concrete, Bituminous Macadam, Cold Plane and Bituminous Concrete, Concrete, Gravel, Surface Treated Gravel, Plant Mix, Reclaimed Base and Bituminous Concrete

Functional Class: 1, 2, 6, 7, 8, 11, 12, 14, 16, 17, 19

Speed Zones: 25, 30, 35, 40, 45, 50, 55, 60, 65

Curves: Left, Right

Grades: grade up, grade down

Road Widths (ft)

Traffic Counters (counter ID)

AADT (count)

Crash Locations: Fatal, Injury, Property Damage Only, Unknown Crash Type

Mileage by Functional Class By Sheet

0130	7 - Rural - Major Collector	8.490
	Total Mileage:	8.490 mi

Mileage by Town By Sheet

DANBY - S01301106	8.49 of 8.49
Total Mileage:	8.49 mi

DISTRICT	TOWN	Date: 05/21/14	ROUTE
1	DANBY	1 of 1 TWN mileage: 0.0 to 8.49	Maj-0130 ETE mileage: 1.66 to 10.15