

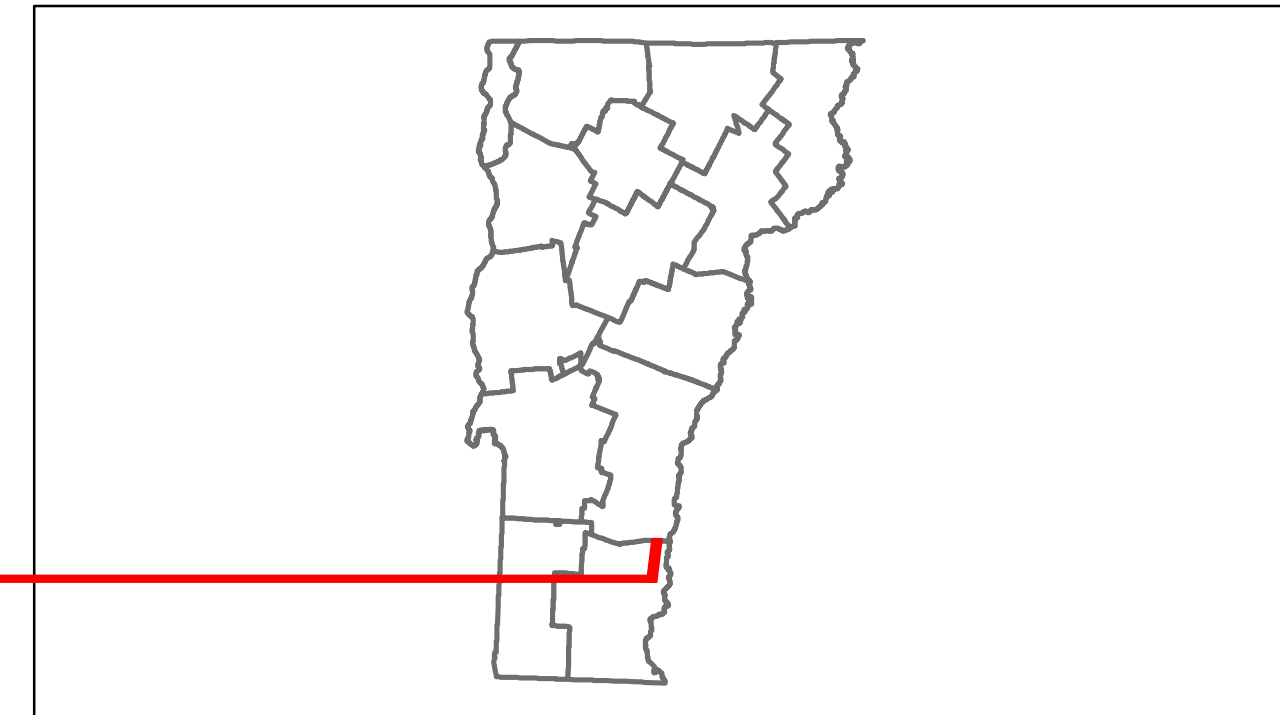


# Route Log Progress Chart

**DRAFT**

Please Note: Errors and Omissions May Exist.  
Contact the VTrans Mapping Unit with questions or concerns.

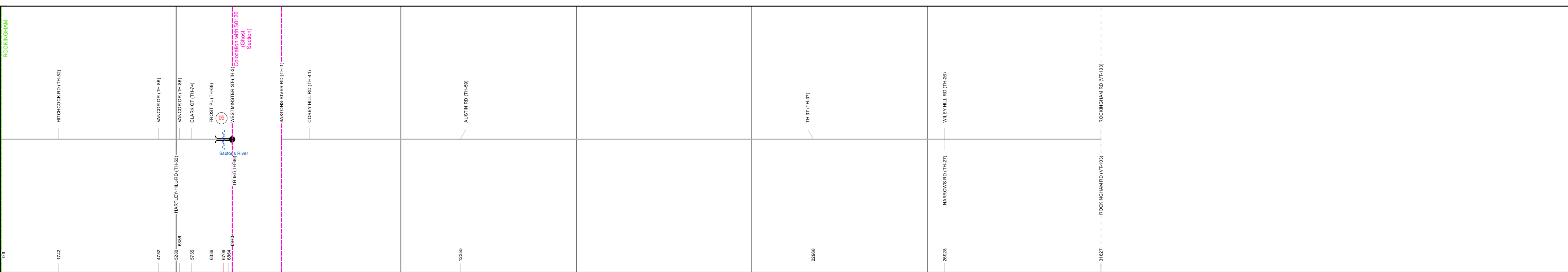
DISTRICT	TOWN	ROUTE
2	ROCKINGHAM	Maj-0129



**Stick Diagram**

- Town Boundary
- Village/UC Boundaries
- District Boundaries
- State/Town Highway Change
- Divided Highway Limits
- Ghost Section Boundary
- FAU Limits
- Streams
- Town Center
- Primary Structures
- Secondary Structures
- Stations (Feet)
- Railroad Crossings
- Divided State Highway
- State Highway
- Divided Class 1 Town Highway
- Class 1 Town Highway

Scale: 1 INCH = 2000 FEET



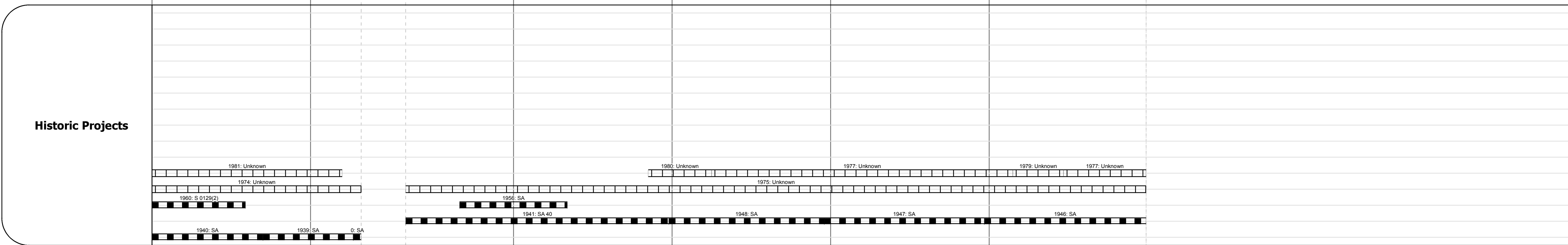
## DESCRIPTION BLOCK

**Bridge 9:**  
Stringer/multi-beam or girder - 2004  
Structure No. 200129000913142  
Length: 132'  
Width: 26.0'  
Facility Carried: TR 03 FAS 129  
Bridge Type: WELDED PLATE GIRDER  
Features Intersected: SAKTONS RIVER  
Surface: Bituminous  
Maintenance/Ownership: Town

<b>Road Widths</b>	20	22	20	22
Travellane				
Roadway				
Lane Count				
Base				
Subbase				

<b>Curves</b>	20.5			
---------------	------	--	--	--

<b>Grades</b>				
---------------	--	--	--	--



<b>Maintenance Garage</b>				
---------------------------	--	--	--	--

<b>Traffic Counters</b>	56X189	56X185	56X187	56X209
-------------------------	--------	--------	--------	--------

<b>Functional Class</b>	7	7	7	7
-------------------------	---	---	---	---

<b>Speed Zone</b>										
<b>ADT Counts</b>	2012: 770, 670, 1200	2011: 760, 680, 1200	2010: 770, 680, 1200	2009: 770, 690, 1300	2008: 780, 710, 1300	2500, 620	2500, 610	2500, 600	2500, 600	2500, 590

<b>Crash Locations</b>	2012	2011	2010	2009	2008
------------------------	------	------	------	------	------

<p><b>Historic Projects</b></p> <ul style="list-style-type: none"> <li>Retreatment</li> <li>Resurface</li> <li>Unknown</li> <li>Bituminous Mix</li> <li>Skimny Mix</li> <li>Bituminous Seal</li> <li>Gravel</li> <li>Surface Treated Gravel</li> <li>Plant Mix</li> <li>Reclaimed Base and Bituminous Concrete</li> <li>Concrete</li> </ul>	<p><b>Functional Class</b></p> <ul style="list-style-type: none"> <li>1 (Blue)</li> <li>2 (Red)</li> <li>3 (Green)</li> <li>4 (Yellow)</li> <li>5 (Purple)</li> <li>6 (Light Blue)</li> <li>7 (Magenta)</li> <li>8 (Orange)</li> <li>9 (Light Green)</li> <li>10 (Light Purple)</li> <li>11 (Light Yellow)</li> <li>12 (Light Blue)</li> <li>13 (Light Green)</li> <li>14 (Light Purple)</li> <li>15 (Light Yellow)</li> <li>16 (Light Blue)</li> <li>17 (Light Green)</li> <li>18 (Light Purple)</li> <li>19 (Light Yellow)</li> </ul> <p><b>Speed Zones</b></p> <ul style="list-style-type: none"> <li>25</li> <li>30</li> <li>35</li> <li>40</li> <li>45</li> <li>50</li> <li>55</li> <li>60</li> <li>65</li> </ul>	<p><b>Curves</b></p> <ul style="list-style-type: none"> <li>Left</li> <li>Right</li> </ul> <p><b>Grades</b></p> <ul style="list-style-type: none"> <li>grade up</li> <li>grade down</li> </ul>	<p><b>Road Widths</b></p> <p>(ft)</p>	<p><b>Traffic Counters</b></p> <p>(counter ID)</p>	<p><b>Crash Locations</b></p> <ul style="list-style-type: none"> <li>Fatal</li> <li>Injury</li> <li>Property Damage Only</li> <li>Unknown Crash Type</li> </ul>	<p><b>Mileage by Functional Class By Sheet</b></p> <p>0129 7 - Rural - Major collector 5.990</p> <p><b>Total Mileage: 5.990 mi</b></p>	<p><b>Mileage by Town By Sheet</b></p> <p>ROCKINGHAM - S01291314 5.99 of 5.99</p> <p>GHOST SECTION - Maj-0126 (3.000 to 2.720) 0.280</p> <p><b>Total Mileage: 5.99 mi</b></p>	<p><b>DISTRICT</b></p> <p>2</p>	<p><b>TOWN</b></p> <p>ROCKINGHAM</p>	<p><b>Date:</b> 05/21/14</p>	<p><b>ROUTE</b></p> <p>Maj-0129</p> <p>ETE mileage: 11.38 to 17.37</p>
---	--	--	---------------------------------------	--	---	--	---	---------------------------------	--------------------------------------	------------------------------	--