

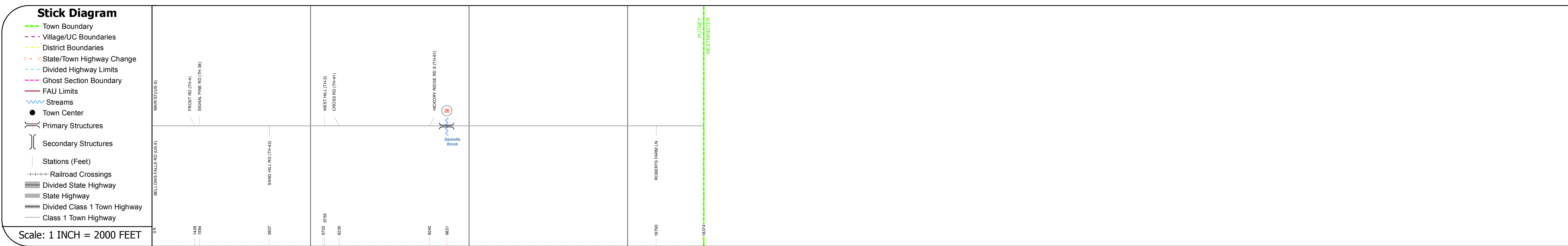
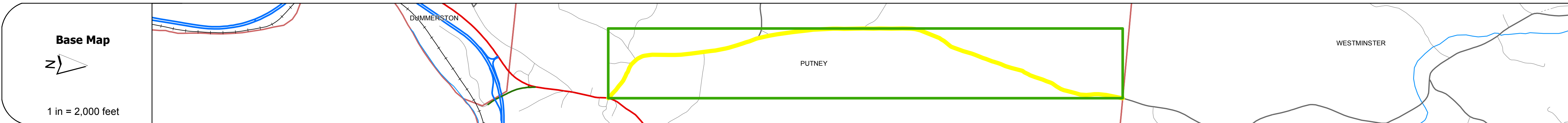
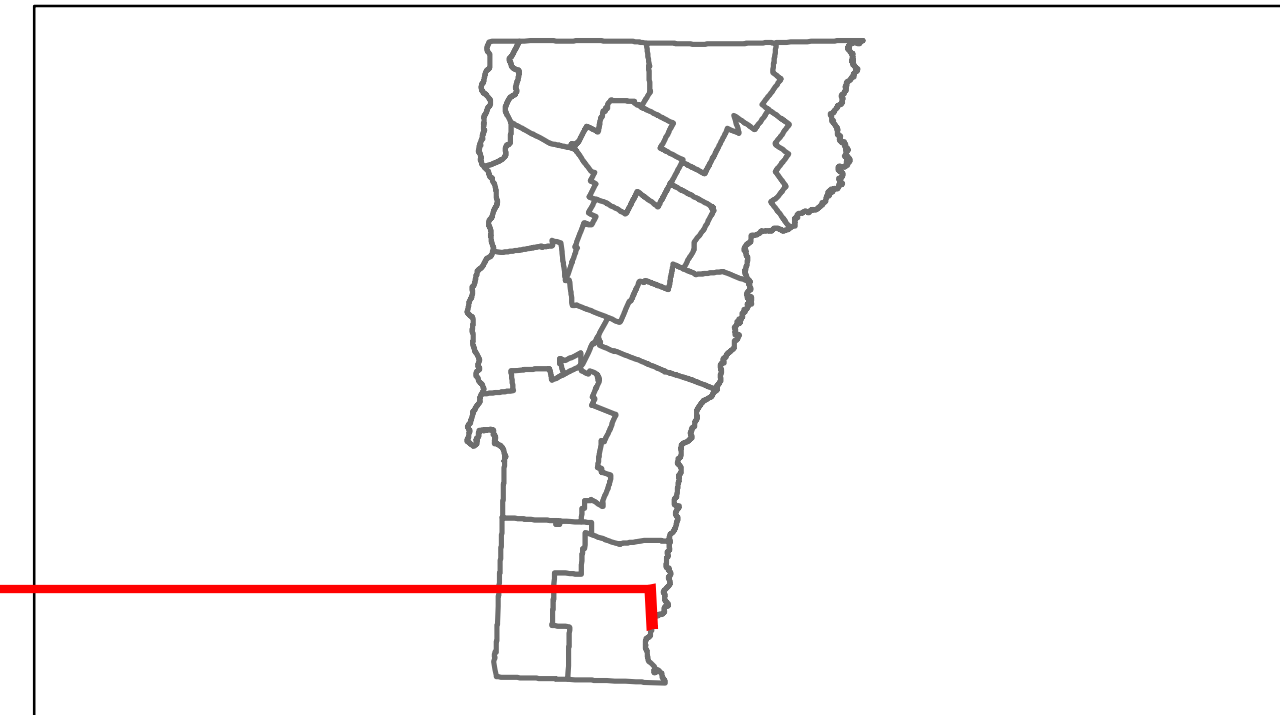


Route Log Progress Chart

DRAFT

Please Note: Errors and Omissions May Exist.
Contact the VTrans Mapping Unit with questions or concerns.

DISTRICT	TOWN	ROUTE
2	PUTNEY	Maj-0129




DESCRIPTION BLOCK

Bridge 26:
Tee Beam - 1934
Structure No. 200129002613132
Length: 49'
Width: 20.0'
Facility Carried: TR 01 FAS 129
Bridge Type: CONCRETE T-BEAM
Features Intersected: SACKETTS BROOK
Surface: Bituminous
Maintenance/Ownership: Town

Road Widths	Travellane	20
Roadway		24
Lane Count		
Base		
Subbase		

Curves	
---------------	--

Grades	
---------------	--



Maintenance Garage	(Not State Maintained)
---------------------------	------------------------

Traffic Counters	56K340
-------------------------	--------

Functional Class	7
-------------------------	---

Speed Zone	
-------------------	--

AADT Counts	2012	3200	1200
	2011	3200	1200
	2010	3100	1200
	2009	2900	1200
	2008	2800	1200

Crash Locations	2012	
	2011	
	2010	
	2009	
	2008	

Historic Projects Retreatment, Resurface, Unknown, Bituminous Mix, Skimmy Mix, Bituminous Seal, Concrete, Gravel, Surface Treated Gravel, Plant Mix, Reclaimed Base and Bituminous Concrete, Concrete	Functional Class 1, 2, 3, 4, 5, 6, 7, 8, 9, 10, 11, 12, 13, 14, 15, 16, 17, 18, 19	Curves Left, Right	Road Widths (ft)	AADT (count)	Mileage by Functional Class By Sheet 0129 7 - Rural - Major collector 3.480	Mileage by Town By Sheet PUTNEY - S01291313 3.48 of 3.48	DISTRICT 2	TOWN PUTNEY	Date: 05/21/14	ROUTE Maj-0129
					Total Mileage: 3.480 mi	Total Mileage: 3.48 mi	1 of 1 TWN mileage: 0.0 to 3.48	ETE mileage: 0.0 to 3.48		