Route Log Progress Chart

DRAFT

Please Note: Errors and Omissions May Exist.
Contact the VTrans Mapping Unit with questions or concerns.

DISTRICT	TOWN	ROUTE
2	GRAFTON	Maj-0125

Base Map

1 in = 1 miles

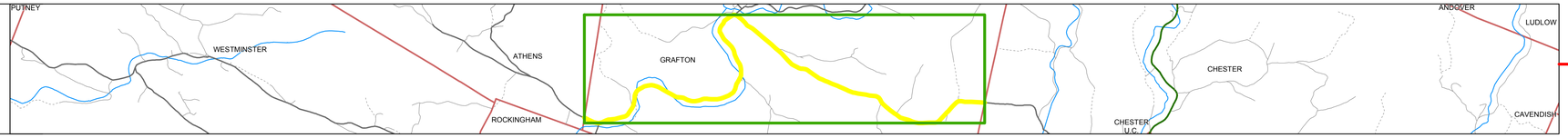

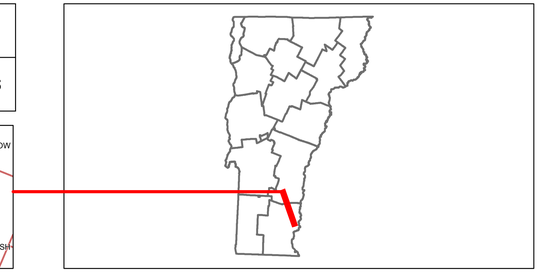

Stick Diagram

- Town Boundary
- Village/UC Boundaries
- District Boundaries
- State/Town Highway Change
- Divided Highway Limits
- Ghost Section Boundary
- FAU Limits
- Streams
- Town Center
- Primary Structures
- Secondary Structures
- Stations (Feet)
- Railroad Crossings
- Divided State Highway
- State Highway
- Divided Class 1 Town Highway
- Class 1 Town Highway

Scale: 1 INCH = 2000 FEET

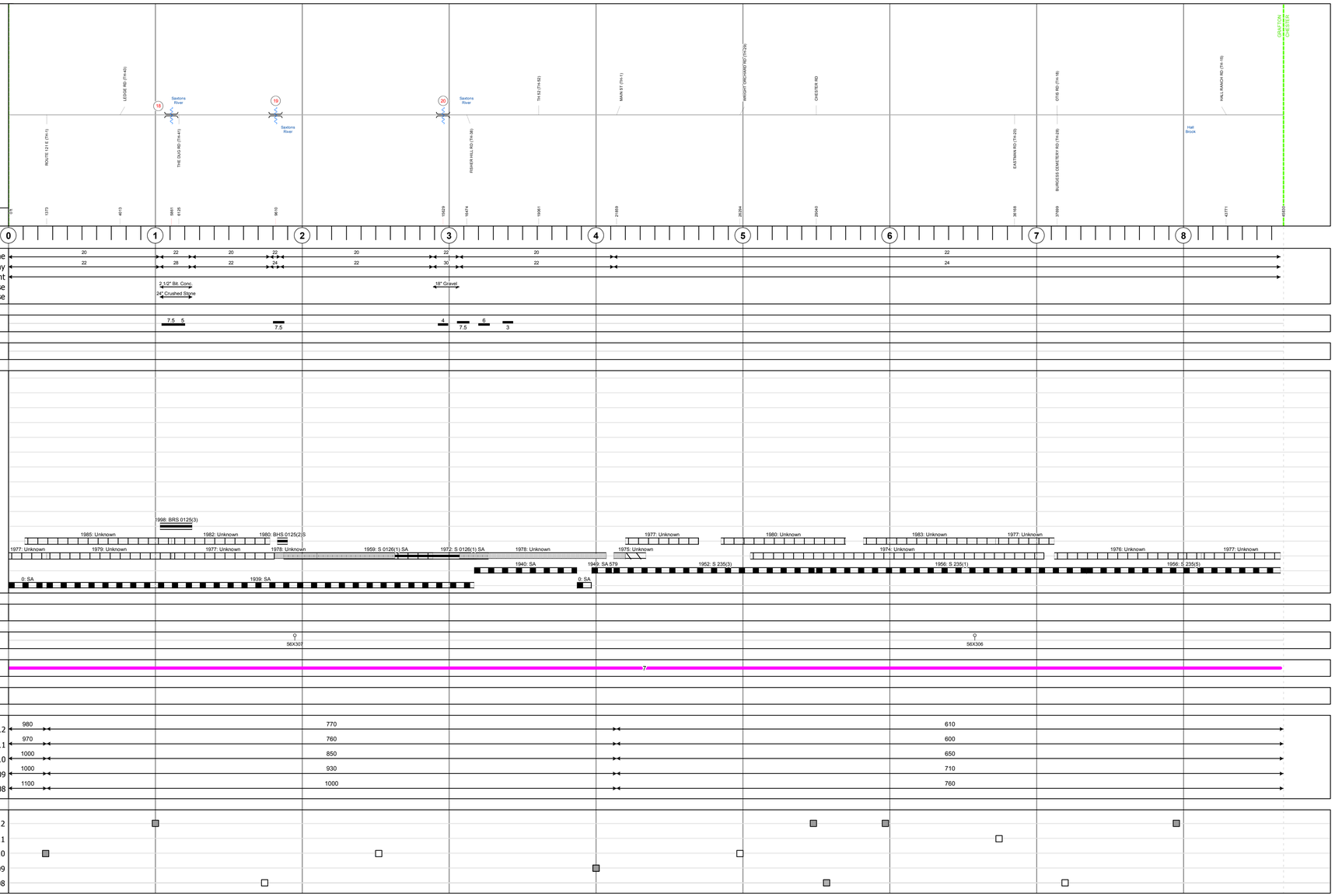

DESCRIPTION BLOCK

Bridge 18:
Stringer/multi-beam or girder - 1997
Structure No. 200125001813062
Length: 125'
Width: 26.8'
Facility Carried: TR 01 FAS 125
Bridge Type: WELDED CURVED GIRDER
Features Intersected: SAXTONS RIVER
Surface: Bituminous
Maintenance/Ownership: Town

Bridge 19:
Stringer/multi-beam or girder - 1939
Structure No. 200125001913062
Length: 166'
Width: 24.2'
Facility Carried: TR 01 FAS 125
Bridge Type: 2 SPN CONT ROLLED BM
Features Intersected: SAXTONS RIVER
Surface: Bituminous
Maintenance/Ownership: Town

Bridge 20:
Stringer/multi-beam or girder - 1937
Structure No. 200125002013062
Length: 191'
Width: 30.0'
Facility Carried: TR 01 FAS 125
Bridge Type: 3 SPAN ROLLED BEAM
Features Intersected: SAXTONS RIVER
Surface: Bituminous
Maintenance/Ownership: Town

Historic Projects: Retreatment, Resurface, Unknown, Bituminous Mix, Skinny Mix, Bituminous Seal, Bituminous Concrete, Bituminous Macadam, Cold Plane and Bituminous Concrete, Concrete, Gravel, Surface Treated Gravel, Plant Mix, Reclaimed Base and Bituminous Concrete

Functional Class: 1, 2, 6, 7, 8, 11, 12, 14, 16, 17, 19

Speed Zones: 25, 30, 35, 40, 45, 50, 55, 60, 65

Curves: Left, Right

Grades: grade up, grade down

Road Widths: (ft)

Traffic Counters: (counter ID)

AADT: (count)

Crash Locations: Fatal, Injury, Property Damage Only, Unknown Crash Type

Mileage by Functional Class By Sheet

0125	7 - Rural - Major Collector	8.660

Total Mileage: 8.680 mi

Mileage by Town By Sheet

GRAFTON - S01251306		8.68 of 8.68

Total Mileage: 8.68 mi

DISTRICT	TOWN	Date: 05/21/14	ROUTE
2	GRAFTON	1 of 1 TWN mileage: 0.0 to 8.68	Maj-0125 ETE mileage: 9.93 to 18.61