

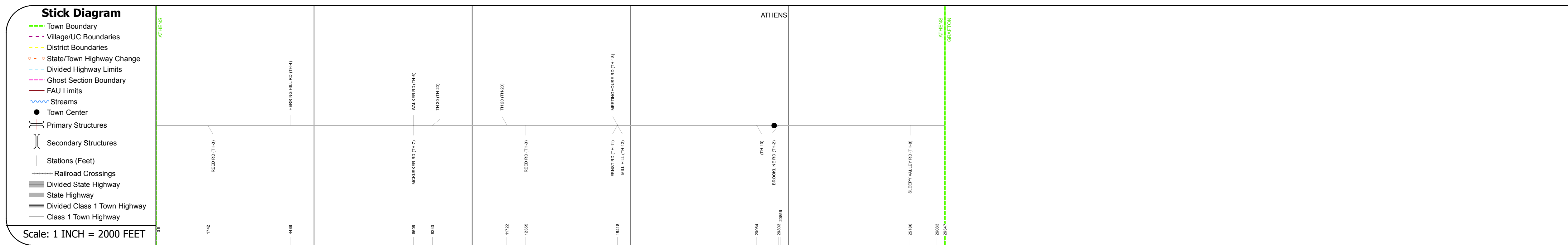
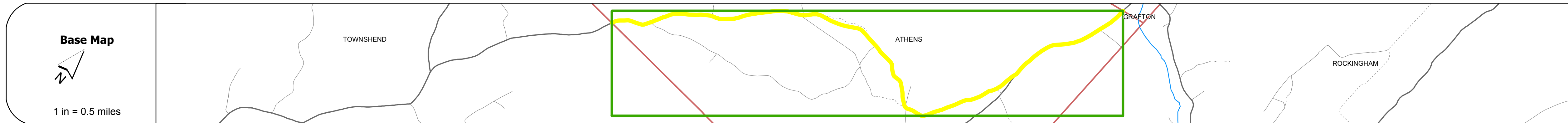
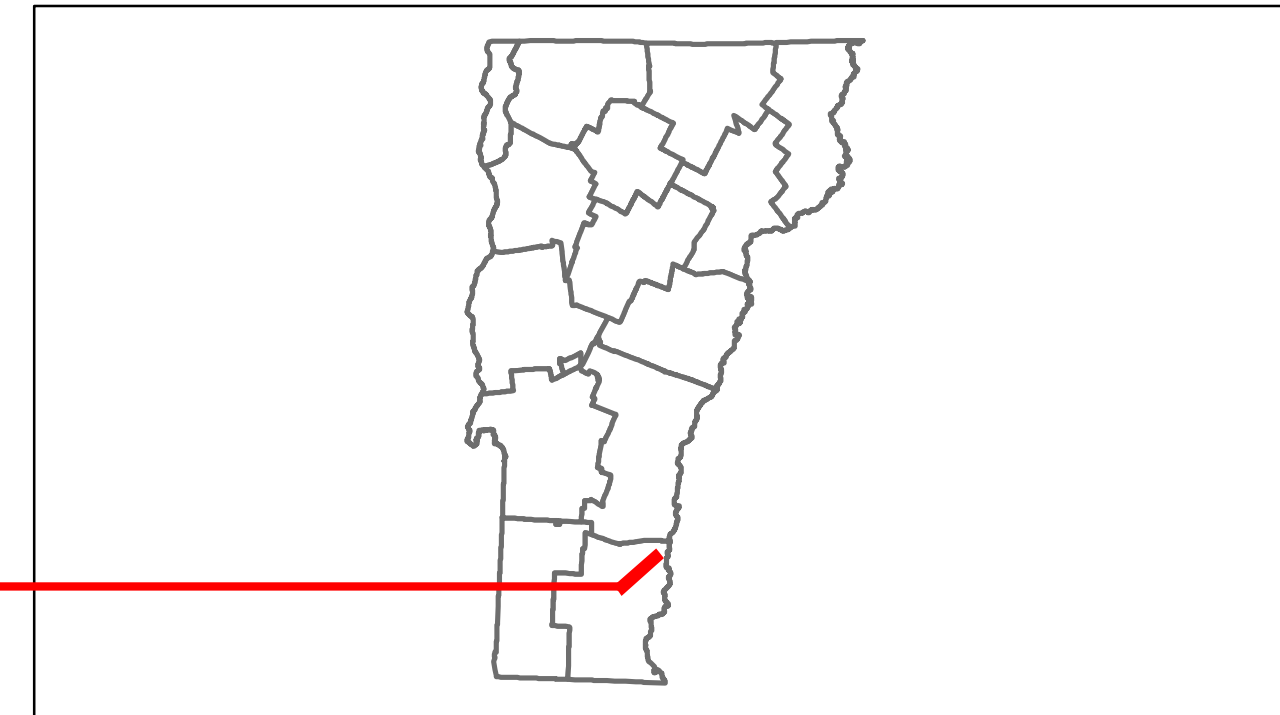


Route Log Progress Chart

DRAFT

Please Note: Errors and Omissions May Exist.
Contact the VTrans Mapping Unit with questions or concerns.

DISTRICT	TOWN	ROUTE
2	ATHENS	Maj-0125



Road Widths	Travellane: 24, 28, 22, 20, 22 Roadway: 24, 28, 26, 20 Lane Count: 18' Gravel Base Subbase																														
Curves	8, 10																														
Grades																															
Historic Projects	<ul style="list-style-type: none"> 1974: Unknown 1975: Unknown 1980: Unknown 1985: Unknown 1986: Unknown 1977: Unknown 1978: Unknown 1956: Unknown 1959: SA 1969: S 0127(2) SA 1958: SA 1957: SA 1956: Unknown 1955: SA 0: SA 0: Unknown 1949: SA 																														
Maintenance Garage																															
Traffic Counters	66X321, 66X320																														
Functional Class	7																														
Speed Zone																															
AADT Counts	<table border="1"> <tr><td>2012</td><td>450</td><td>980</td></tr> <tr><td>2011</td><td>450</td><td>970</td></tr> <tr><td>2010</td><td>470</td><td>1000</td></tr> <tr><td>2009</td><td>480</td><td>1000</td></tr> <tr><td>2008</td><td>500</td><td>1100</td></tr> </table>	2012	450	980	2011	450	970	2010	470	1000	2009	480	1000	2008	500	1100															
2012	450	980																													
2011	450	970																													
2010	470	1000																													
2009	480	1000																													
2008	500	1100																													
Crash Locations	<table border="1"> <tr><td>2012</td><td></td><td></td><td></td><td></td><td></td></tr> <tr><td>2011</td><td></td><td></td><td></td><td></td><td></td></tr> <tr><td>2010</td><td></td><td></td><td></td><td></td><td></td></tr> <tr><td>2009</td><td></td><td></td><td></td><td></td><td></td></tr> <tr><td>2008</td><td></td><td></td><td></td><td></td><td></td></tr> </table>	2012						2011						2010						2009						2008					
2012																															
2011																															
2010																															
2009																															
2008																															

DESCRIPTION BLOCK	

Historic Projects <ul style="list-style-type: none"> Retreatment Resurface Unknown Bituminous Mix Skimny Mix Bituminous Seal Gravel Surface Treated Gravel Plant Mix Reclaimed Base and Bituminous Concrete Concrete 	Functional Class <ul style="list-style-type: none"> 1 (Blue) 2 (Red) 6 (Green) 7 (Magenta) 8 (Yellow) 11 (Cyan) 12 (Red) 14 (Yellow) 16 (Green) 17 (Yellow) 19 (Grey) Speed Zones 25, 30, 35, 40, 45, 50, 55, 60, 65	Curves <ul style="list-style-type: none"> Left Right Grades <ul style="list-style-type: none"> grade up grade down 	Road Widths (ft)	Traffic Counters (counter ID)	AADT (count)	Crash Locations <ul style="list-style-type: none"> Fatal Injury Property Damage Only Unknown Crash Type 	Mileage by Functional Class By Sheet 0125 7 - Rural - Major collector 4.990	Mileage by Town By Sheet ATHENS - S01251301 4.99 of 4.99	DISTRICT 2	TOWN ATHENS	Date: 05/21/14	ROUTE Maj-0125 ETE mileage: 4.94 to 9.93
						Total Mileage: 4.990 mi	Total Mileage: 4.99 mi	1 of 1 TWN mileage: 0.0 to 4.99				

For More Information Contact - Vermont Agency of Transportation, Policy, Planning and Intermodal Development Division - Mapping Unit, 1 National Life Drive, Montpelier, VT 05633-5001 Telephone: 802-828-2600.