

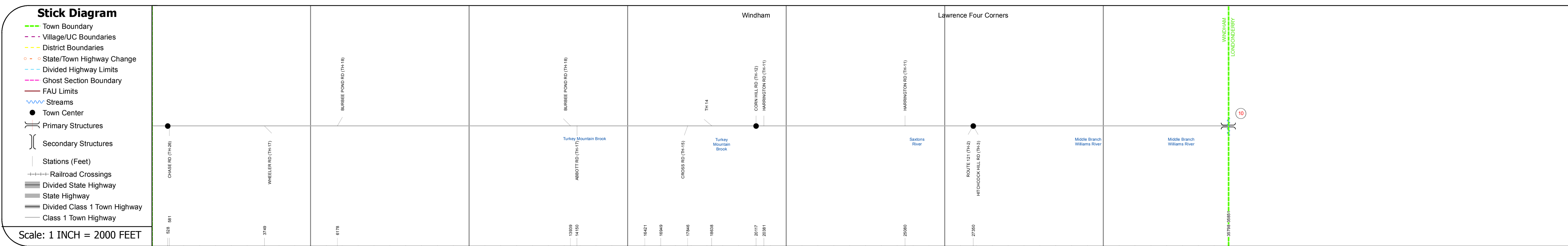
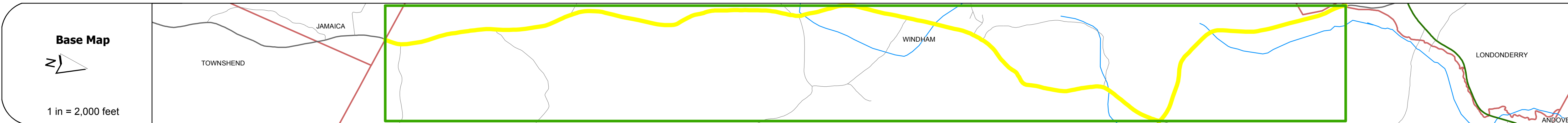
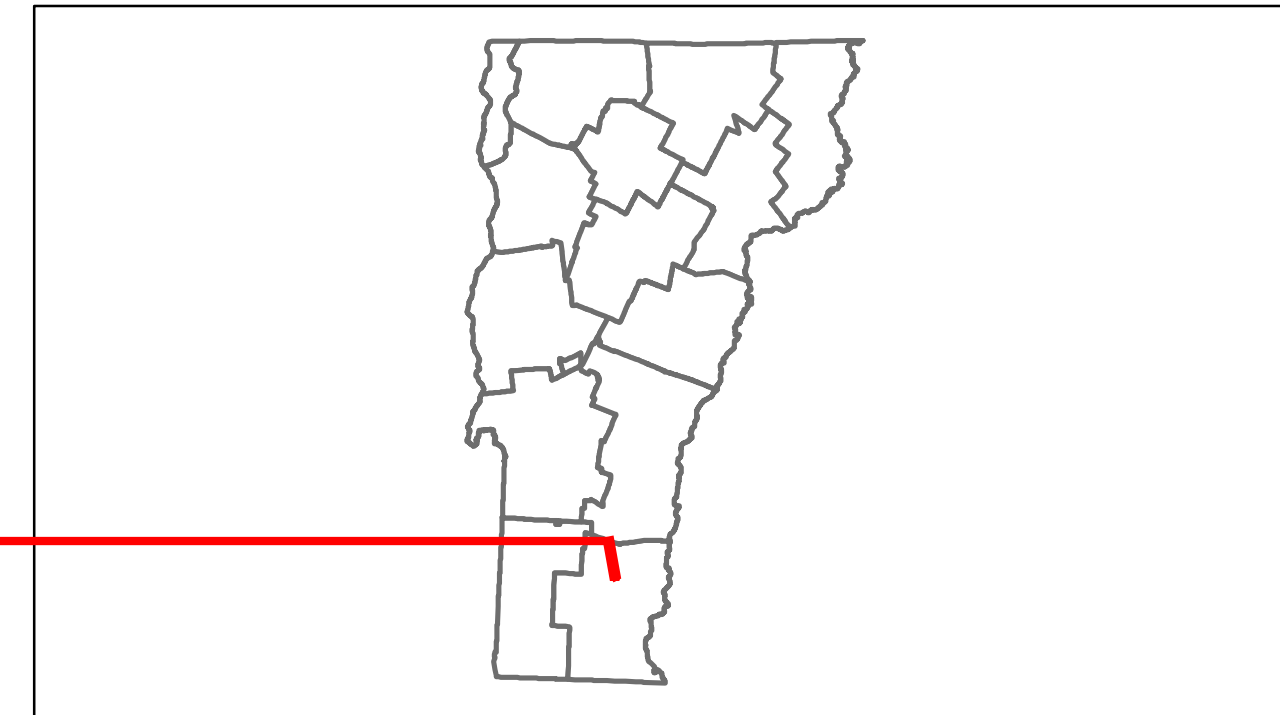


Route Log Progress Chart

DRAFT

Please Note: Errors and Omissions May Exist.
Contact the VTrans Mapping Unit with questions or concerns.

DISTRICT	TOWN	ROUTE
2	WINDHAM	Maj-0123



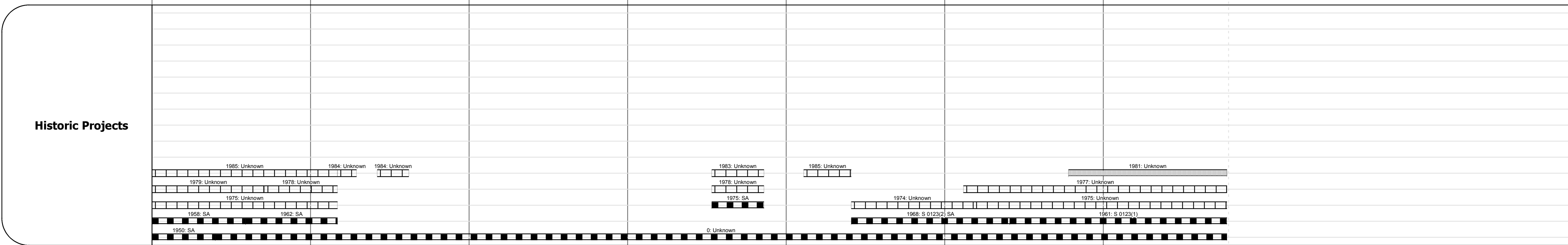
DESCRIPTION BLOCK

Bridge 10:
Slab - 1961
Structure No. 200123001013232
Length: 25'
Width: 30.7'
Facility Carried: TR 02 FAS 123
Bridge Type: CONCRETE SLAB
Features Intersected: MID. BR WILLIAMS RIVER
Surface: Bituminous
Maintenance/Ownership: Town

Road Widths	Travellane	22	20	22	20	22	18" Gravel	19" - 18" Gravel
Roadway	22							
Lane Count								
Base								
Subbase								

Curves								
---------------	--	--	--	--	--	--	--	--

Grades								
---------------	--	--	--	--	--	--	--	--



Maintenance Garage							(Not State Maintained)	
---------------------------	--	--	--	--	--	--	------------------------	--

Traffic Counters		96X303		96X302		96X301		
-------------------------	--	--------	--	--------	--	--------	--	--

Functional Class	7							
-------------------------	---	--	--	--	--	--	--	--

Speed Zone								
-------------------	--	--	--	--	--	--	--	--

AADT Counts	2012	470	340	460	550
	2011	470	340	460	540
	2010	490	340	460	540
	2009	520	330	460	540
	2008	540	330	450	540

Crash Locations	2012			
	2011			
	2010			
	2009			
	2008			

Historic Projects Retreatment, Resurface, Unknown, Bituminous Mix, Skimmy Mix, Bituminous Seal, Bituminous, Concrete, Gravel, Surface Treated Gravel, Plant Mix, Reclaimed Base and Bituminous Concrete, Concrete	Functional Class 1, 2, 6, 7, 8, 11, 12, 14, 16, 17, 19	Curves Left, Right	Road Widths (ft)	Traffic Counters (counter ID)	AADT (count)	Mileage by Functional Class By Sheet 0123 7 - Rural - Major collector 6.790	Mileage by Town By Sheet WINDHAM - S01231323 6.79 of 6.79	DISTRICT 2	TOWN WINDHAM	Date: 05/21/14	ROUTE Maj-0123
						Crash Locations Fatal, Injury, Property Damage Only, Unknown Crash Type	Total Mileage: 6.790 mi				