










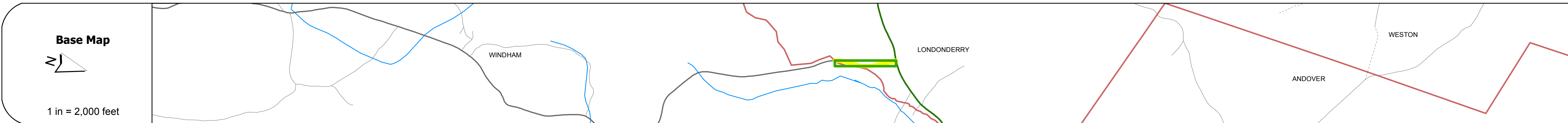
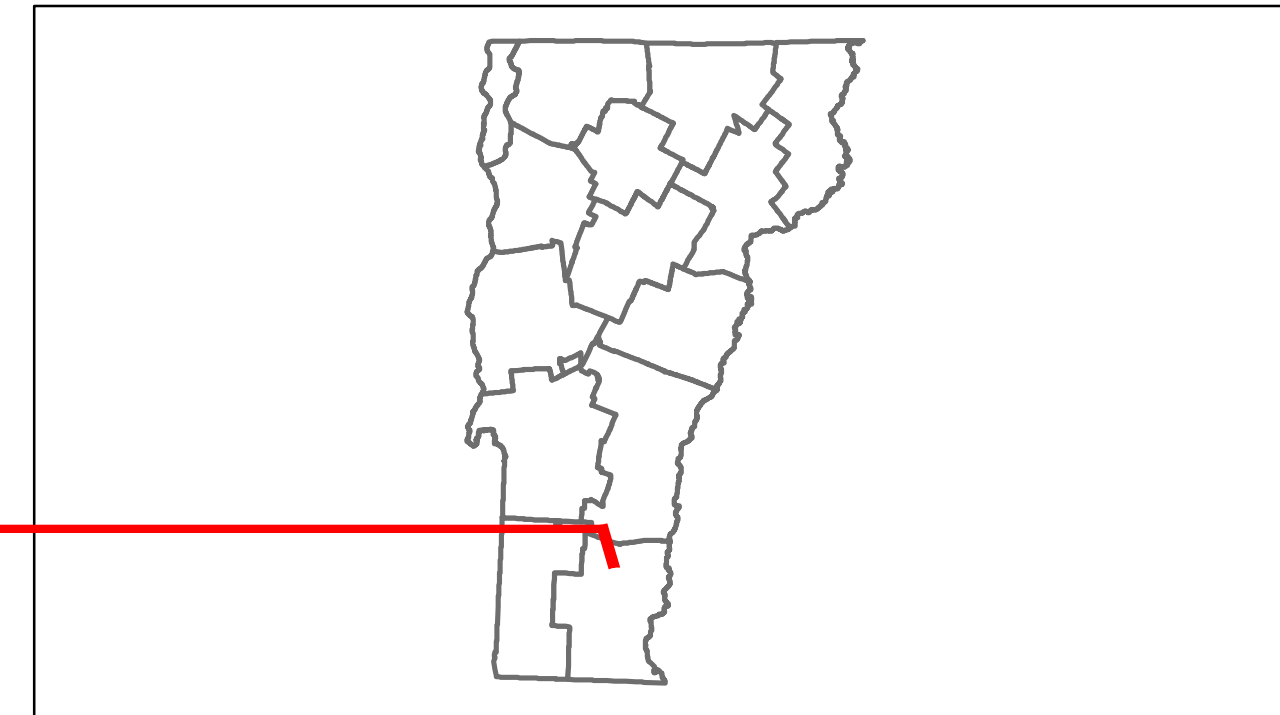


Route Log Progress Chart

DRAFT

Please Note: Errors and Omissions May Exist.
Contact the VTrans Mapping Unit with questions or concerns.

DISTRICT	TOWN	ROUTE
2	LONDONDERRY	Maj-0123



DESCRIPTION BLOCK	

Historic Projects Retreatment, Resurface, Unknown, Bituminous Mix, Skimmy Mix, Bituminous Seal, Bituminous Concrete, Surface Treated Gravel, Plant Mix, Reclaimed Base and Bituminous Concrete, Concrete	Functional Class 1, 2, 6, 7, 8, 11, 12, 14, 16, 17, 19	Curves Left, Right	Road Widths Traffic Counters (counter ID)	AADT Crash Locations: Fatal, Injury, Property Damage Only, Unknown Crash Type	Mileage by Functional Class By Sheet 0123 7 - Rural - Major collector 0.340	Mileage by Town By Sheet LONDONDERRY - S01231310 0.34 of 0.34	DISTRICT 2	TOWN LONDONDERRY	Date: 05/21/14	ROUTE Maj-0123 ETE mileage: 9.9 to 10.24
Total Mileage: 0.340 mi						Total Mileage: 0.34 mi				