

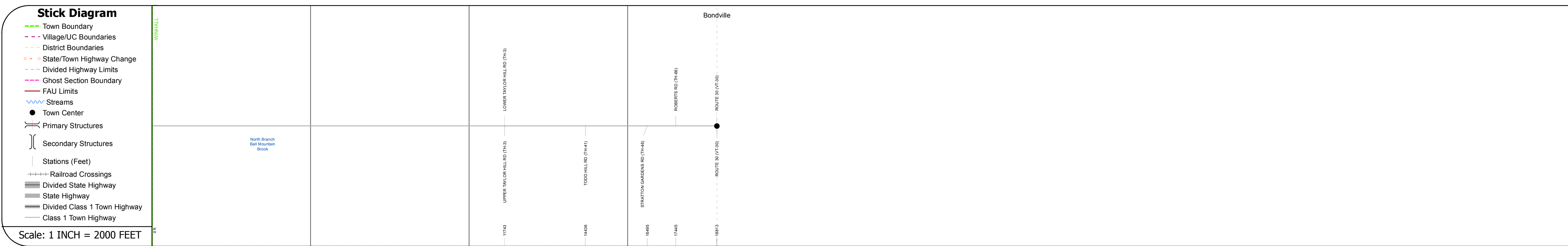
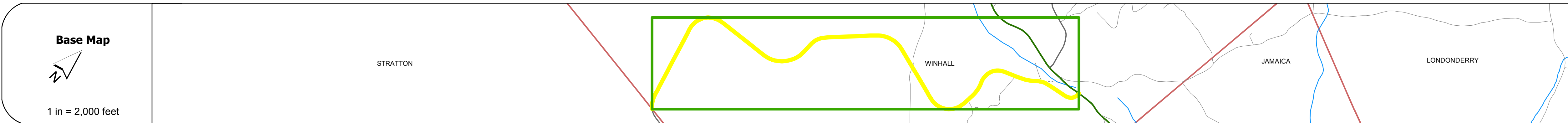
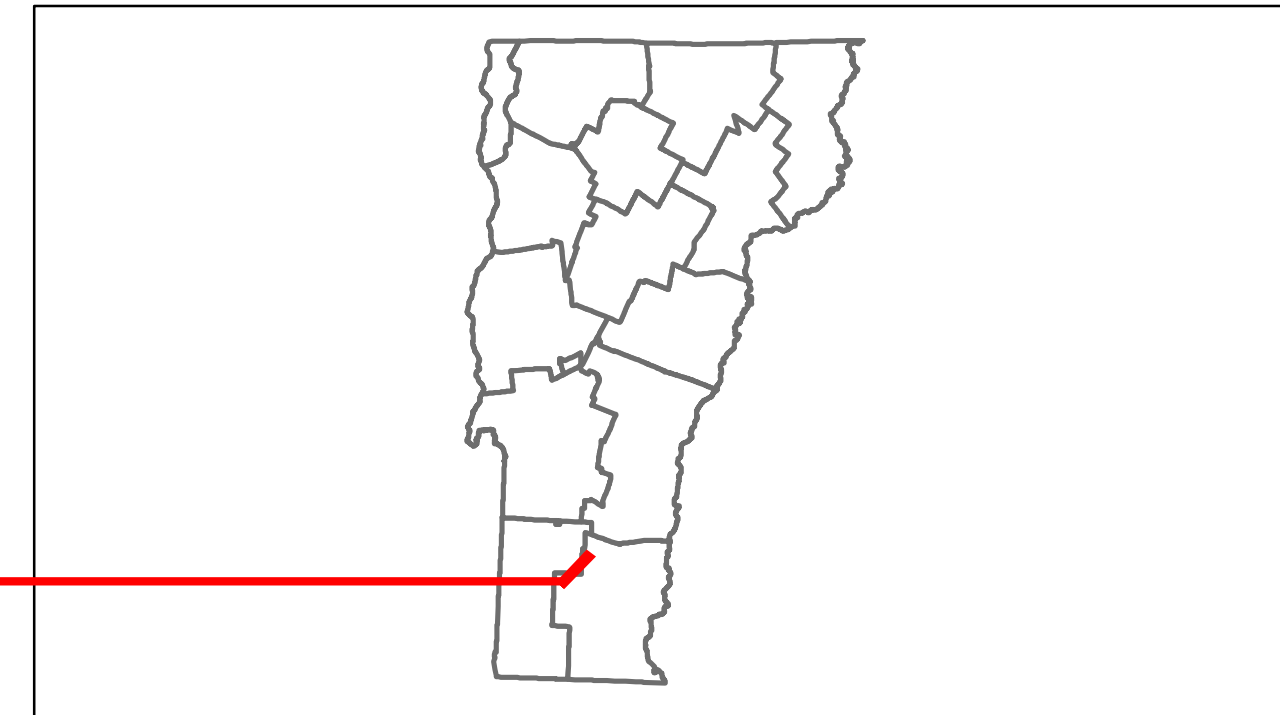


Route Log Progress Chart

DRAFT

Please Note: Errors and Omissions May Exist.
Contact the VTrans Mapping Unit with questions or concerns.

DISTRICT	TOWN	ROUTE
1	WINHALL	Maj-0118



DESCRIPTION BLOCK

Road Widths	Travellane Roadway Lane Count Base Subbase	0 1 2 3	24 32	48 20	32
Curves					
Grades					
Historic Projects					
Maintenance Garage				(Not State Maintained)	
Traffic Counters			568061	568031	
Functional Class			7		
Speed Zone					
AADT Counts	2012 2011 2010 2009 2008		3100 3100 3100 3200 3200		
Crash Locations	2012 2011 2010 2009 2008				

Historic Projects Retreatment, Resurface, Unknown, Bituminous Mix, Skimmy Mix, Bituminous Seal, Bituminous Concrete, Surface Treated Gravel, Plant Mix, Reclaimed Base and Bituminous Concrete, Concrete	Functional Class 1, 2, 6, 7, 8, 11, 12, 14, 16, 17, 19	Curves Left, Right	Grades grade up, grade down	Road Widths (ft)	Traffic Counters (counter ID)	AADT (count)	Crash Locations Fatal, Injury, Property Damage Only, Unknown Crash Type	Mileage by Functional Class By Sheet 0118 7 - Rural - Major collector 3.563	Mileage by Town By Sheet WINHALL - S01180216 3.563 of 3.563	DISTRICT 1	TOWN WINHALL	Date: 05/21/14	ROUTE Maj-0118 ETE mileage: 2.58 to 6.143
								Total Mileage: 3.563 mi	Total Mileage: 3.563 mi	1 of 1 TWN mileage: 0.0 to 3.563			