Route Log Progress Chart

DRAFT

Please Note: Errors and Omissions May Exist.
Contact the VTrans Mapping Unit with questions or concerns.

DISTRICT	TOWN	ROUTE
2	ROCKINGHAM	Maj-0117

Base Map

1 in = 2,000 feet

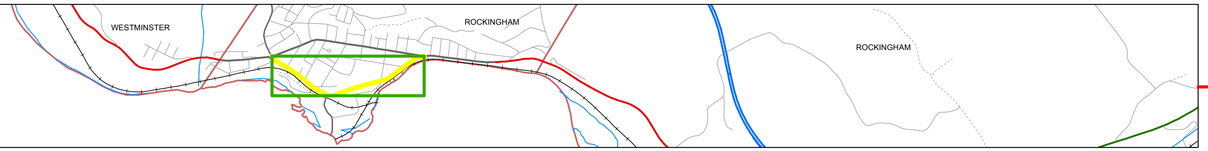

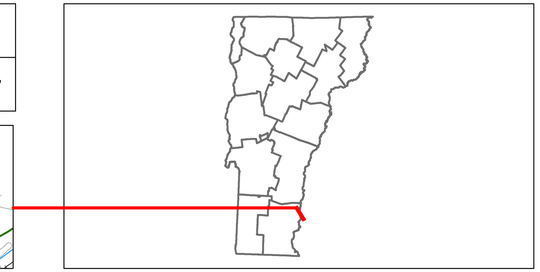

Stick Diagram

- Town Boundary
- Village/UC Boundaries
- District Boundaries
- State/Town Highway Change
- Divided Highway Limits
- Ghost Section Boundary
- FAU Limits
- Streams
- Town Center
- Primary Structures
- Secondary Structures
- Stations (Feet)
- Railroad Crossings
- Divided State Highway
- State Highway
- Divided Class 1 Town Highway
- Class 1 Town Highway

Scale: 1 INCH = 2000 FEET

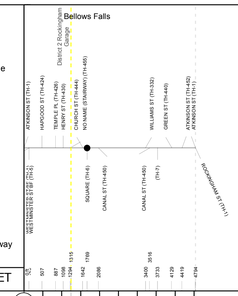

Road Widths

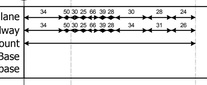

Curves

Grades

Historic Projects



Maintenance Garage

District 2 - Rockingham Garage

Traffic Counters

Functional Class

Speed Zone

AADT Counts

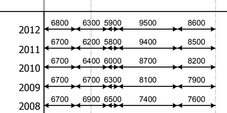

Crash Locations

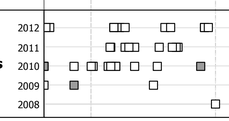

DESCRIPTION BLOCK

Historic Projects

- Retreatment
- Resurface
- Unknown
- Bituminous Mix
- Skinny Mix
- Bituminous Seal
- Bituminous Concrete
- Bituminous Macadam
- Cold Plane and Bituminous Concrete
- Concrete
- Gravel
- Surface Treated Gravel
- Plant Mix
- Reclaimed Base and Bituminous Concrete

Functional Class

1, 2, 6, 7, 8, 11, 12, 14, 16, 17, 19

Speed Zones

25, 30, 35, 40, 45, 50, 55, 60, 65

Curves

Left
Right

Grades

grade up
grade down

Road Widths

(ft)

Traffic Counters

(counter ID)

AADT

(count)

Crash Locations

Fatal
Injury
Property Damage Only
Unknown Crash Type

Mileage by Functional Class By Sheet

0117	7 - Rural - Major Collector	0.910

Total Mileage: 0.908 mi

Mileage by Town By Sheet

ROCKINGHAM - S01171314		0.908 of 0.908

Total Mileage: 0.908 mi

DISTRICT	TOWN	Date: 05/21/14	ROUTE
2	ROCKINGHAM	1 of 1 TWN mileage: 0.0 to 0.908	Maj-0117 ETE mileage: 0.0 to 0.908