

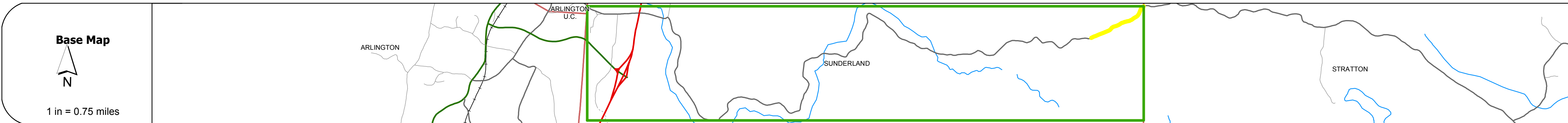
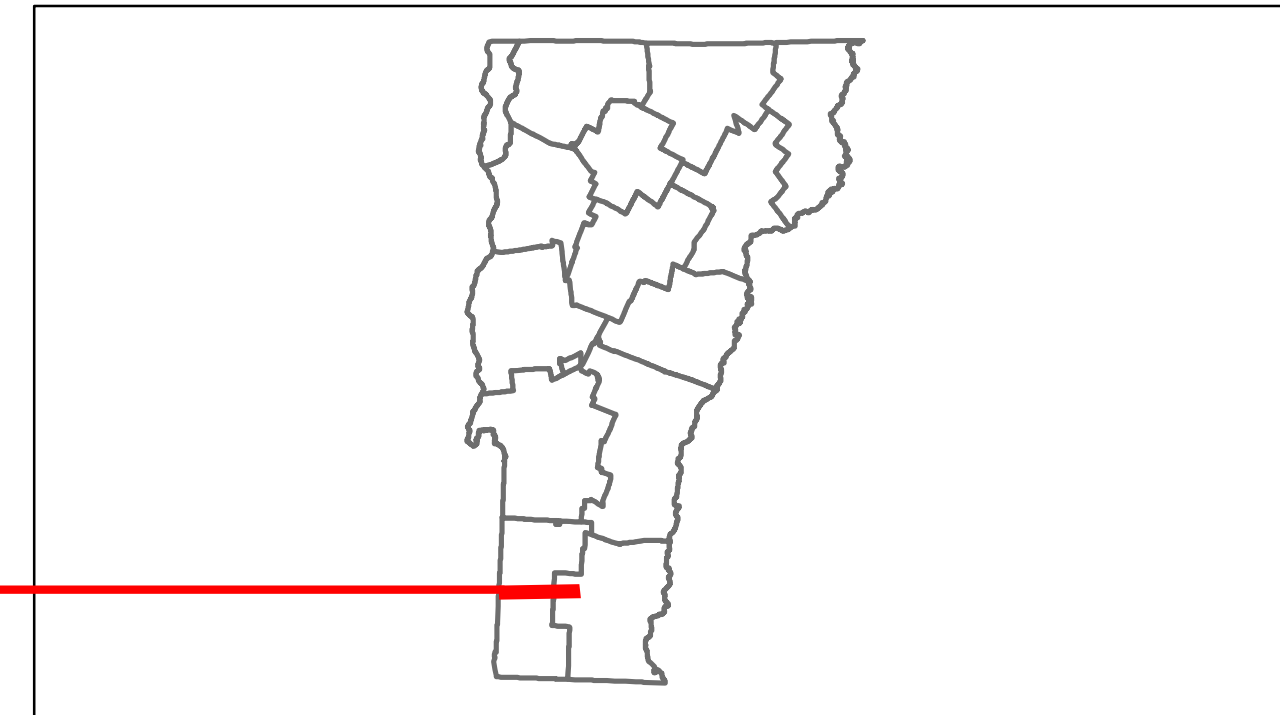


# Route Log Progress Chart

**DRAFT**

Please Note: Errors and Omissions May Exist.  
Contact the VTrans Mapping Unit with questions or concerns.

DISTRICT	TOWN	ROUTE
1	SUNDERLAND	Maj-0114



**Stick Diagram**


- Town Boundary
- Village/UC Boundaries
- District Boundaries
- State/Town Highway Change
- Divided Highway Limits
- Ghost Section Boundary
- FAU Limits
- Streams
- Town Center
- Primary Structures
- Secondary Structures
- Stations (Feet)
- Railroad Crossings
- Divided State Highway
- State Highway
- Divided Class 1 Town Highway
- Class 1 Town Highway

Scale: 1 INCH = 2000 FEET




**Road Widths**


Travellane  
Roadway  
Lane Count  
Base  
Subbase



**Curves**



**Grades**




**Historic Projects**

1968: Unknown 1967: Unknown  
0: Unknown




**Maintenance Garage**


(Not State Maintained)




**Traffic Counters**



**Functional Class**




**Speed Zone**



**AADT Counts**



**Crash Locations**



**DESCRIPTION BLOCK**

DESCRIPTION BLOCK

<p><b>Historic Projects</b></p> <ul style="list-style-type: none"> <li>Retreatment</li> <li>Resurface</li> <li>Unknown</li> <li>Bituminous Mix</li> <li>Skimmy Mix</li> <li>Bituminous Seal</li> <li>Gravel</li> <li>Surface Treated Gravel</li> <li>Plant Mix</li> <li>Reclaimed Base and Bituminous Concrete</li> <li>Concrete</li> </ul>	<p><b>Functional Class</b></p> <p>1 2 3 4 5 6 7 8 9 10 11 12 13 14 15 16 17 18 19</p> <p><b>Speed Zones</b></p> <p>25 30 35 40 45 50 55 60 65</p>	<p><b>Curves</b></p> <ul style="list-style-type: none"> <li>Left</li> <li>Right</li> </ul> <p><b>Grades</b></p> <ul style="list-style-type: none"> <li>grade up</li> <li>grade down</li> </ul>	<p><b>Road Widths</b></p> <p>(ft)</p> <p><b>Traffic Counters</b></p> <p>(counter ID)</p>	<p><b>AADT</b></p> <p>(count)</p> <p><b>Crash Locations</b></p> <ul style="list-style-type: none"> <li>Fatal</li> <li>Injury</li> <li>Property Damage Only</li> <li>Unknown Crash Type</li> </ul>	<p><b>Mileage by Functional Class By Sheet</b></p> <p>0114 7 - Rural - Major collector 0.800</p> <p><b>Total Mileage: 0.800 mi</b></p>	<p><b>Mileage by Town By Sheet</b></p> <p>SUNDERLAND - S01140215 0.8 of 9.8</p> <p><b>Total Mileage: 0.8 mi</b></p>	<p><b>DISTRICT</b></p> <p>1</p>	<p><b>TOWN</b></p> <p>SUNDERLAND</p>	<p><b>Date:</b> 05/21/14</p> <p><b>2 of 2</b></p> <p>TWN mileage: 9.0 to 9.8</p>	<p><b>ROUTE</b></p> <p>Maj-0114</p> <p>ETE mileage: 10.48 to 11.28</p>
---	---	--	--	---	--	---	---------------------------------	--------------------------------------	--	--