Route Log Progress Chart

DRAFT

Please Note: Errors and Omissions May Exist.
Contact the VTrans Mapping Unit with questions or concerns.

DISTRICT	TOWN	ROUTE
2	NEWFANE	Maj-0106

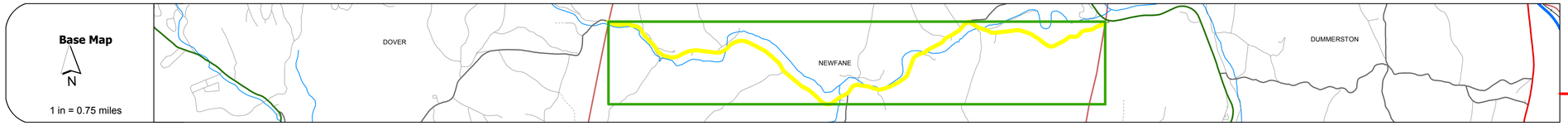

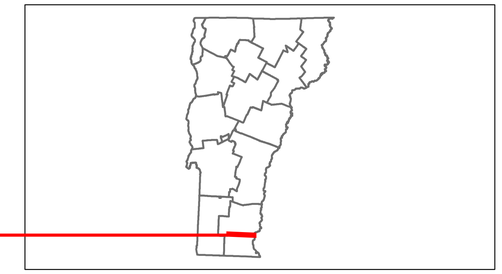

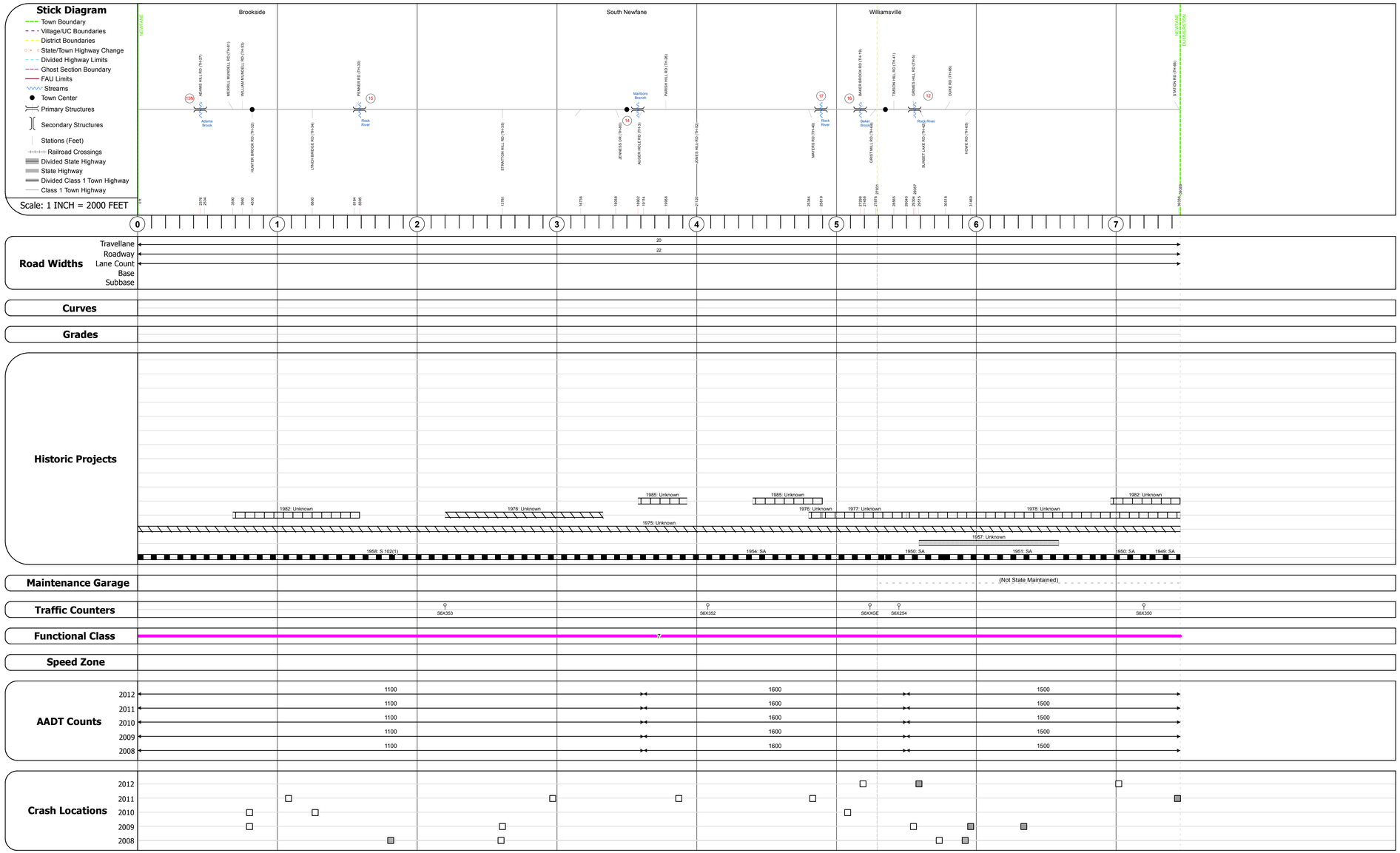

Road Widths

Travellane	20
Roadway	22
Lane Count	
Base	
Subbase	

Curves

Grades

Historic Projects

1982: Unknown
1976: Unknown
1985: Unknown
1985: Unknown
1976: Unknown
1977: Unknown
1978: Unknown
1982: Unknown
1975: Unknown
1957: Unknown
1958: S 102(1)
1954: SA
1950: SA
1951: SA
1950: SA
1949: SA

Maintenance Garage

(Not State Maintained)

Traffic Counters

S6X353
S6X352
S6XXGE
S6X254
S6X350

Functional Class

7

Speed Zone

AADT Counts

2012	1100	1600	1500
2011	1100	1600	1500
2010	1100	1600	1500
2009	1100	1600	1500
2008	1100	1600	1500

Crash Locations

2012
2011
2010
2009
2008

DESCRIPTION BLOCK

Bridge 13N:
Stringer/multi-beam or girder - 1939
Structure No. 200106013N13122
Length: 99'
Width: 23.8'
Facility Carried: TR 02 FAS 106
Bridge Type: ROLLED BEAM
Features Intersected: ADAMS BROOK
Surface: Bituminous
Maintenance/Ownership: Town

Bridge 15:
Stringer/multi-beam or girder - 1939
Structure No. 200106001513122
Length: 238'
Width: 24.1'
Facility Carried: TR 02 FAS 106
Bridge Type: 3 SPAN ROLLED BEAM
Features Intersected: ROCK RIVER
Surface: Concrete
Maintenance/Ownership: Town

Bridge 14:
Stringer/multi-beam or girder - 2012
Structure No. 200106001413122
Length: 122'
Width: 21.2'
Weight Limit: 0
Facility Carried: TR 02 FAS 106
Bridge Type: WELDED PLATE GIRDER
Features Intersected: MARLBORO BRANCH
Surface: Bituminous
Maintenance/Ownership: Town

Bridge 17:
Truss - thru - 1870
Structure No. 200106001713122
Length: 120'
Height: 11.83'
Width: 12.0'
Weight Limit: 10
Facility Carried: TR 02 FAS 106
Bridge Type: TOWN LATTICE COV BR
Features Intersected: ROCK RIVER
1
Covered: ROCK RIVER
Surface: Timber
Maintenance/Ownership: Town

Bridge 16:
Stringer/multi-beam or girder - 1954
Structure No. 200106001613122
Length: 74'
Width: 25.8'
Facility Carried: TR 01 FAS 106
Bridge Type: ROLLED BEAM
Features Intersected: BAKER BROOK
Surface: Bituminous
Maintenance/Ownership: Town

Culvert 12:
Culvert - 1910
Structure No. 200106001213122
Length: 100'
Width: 17.6'
Facility Carried: TR 02 FAS 106
Bridge Type: CONCRETE ARCH
Features Intersected: ROCK RIVER
Maintenance/Ownership: Town

Historic Projects: Retreatment, Resurface, Unknown, Bituminous Mix, Skinny Mix, Bituminous Seal, Bituminous Concrete, Bituminous Macadam, Cold Plane and Bituminous Concrete, Concrete, Gravel, Surface Treated Gravel, Plant Mix, Reclaimed Base and Bituminous Concrete

Functional Class: 1, 2, 6, 7, 8, 11, 12, 14, 16, 17, 19

Speed Zones: 25, 30, 35, 40, 45, 50, 55, 60, 65

Curves: Left, Right

Grades: grade up, grade down

Road Widths (ft)

Traffic Counters (counter ID)

AADT (count)

Crash Locations: Fatal, Injury, Property Damage Only, Unknown Crash Type

Mileage by Functional Class By Sheet

0106	7 - Rural - Major Collector	7.460

Total Mileage: 7.460 mi

Mileage by Town By Sheet

NEWFANE - S01061312	7.46 of 7.46

Total Mileage: 7.46 mi

DISTRICT	TOWN	Date: 05/21/14	ROUTE
2	NEWFANE	1 of 1 TWN mileage: 0.0 to 7.46	Maj-0106 ETE mileage: 5.29 to 12.75