

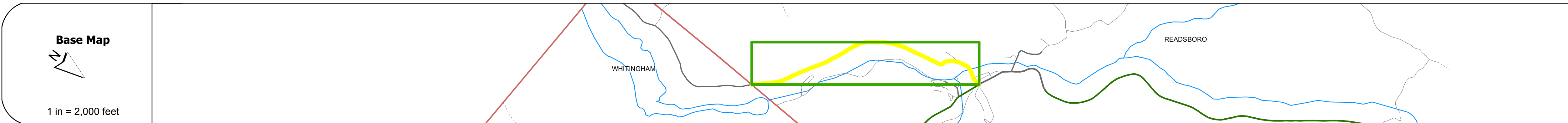
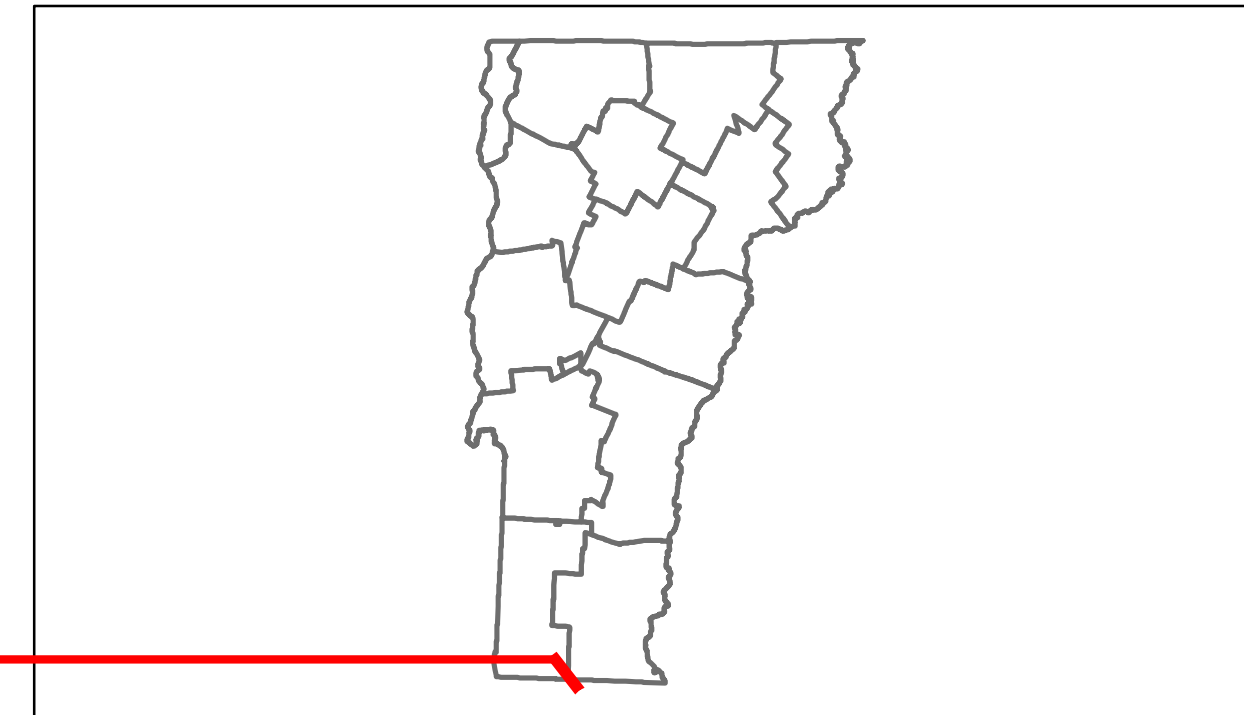


Route Log Progress Chart

DRAFT

Please Note: Errors and Omissions May Exist.
Contact the VTrans Mapping Unit with questions or concerns.

DISTRICT	TOWN	ROUTE
1	READSBORO	Maj-0105



Stick Diagram


- Town Boundary
- Village/UC Boundaries
- District Boundaries
- State/Town Highway Change
- Divided Highway Limits
- Ghost Section Boundary
- FAU Limits
- Streams
- Town Center
- Primary Structures
- Secondary Structures
- Stations (Feet)
- Railroad Crossings
- Divided State Highway
- State Highway
- Divided Class 1 Town Highway
- Class 1 Town Highway

Scale: 1 INCH = 2000 FEET




DESCRIPTION BLOCK

Bridge 32:
Stringer/multi-beam or girder - 1919
Structure No. 200105003202092
Length: 127'
Width: 37.3'
Facility Carried: TR 02 FAS 105
Bridge Type: 2 SPAN ROLLED BEAM
Features Intersected: W. BR. DEERFIELD RIVER
Surface: Bituminous
Maintenance/Ownership: Town



Curves	
---------------	--

Grades	
---------------	--



Maintenance Garage	(Not State Maintained)
---------------------------	------------------------

Traffic Counters	2054, 598210, 598200/209
-------------------------	--------------------------

Functional Class	7
-------------------------	---

Speed Zone	
-------------------	--

AADT Counts	2012: 260, 260	2011: 260, 260	2010: 270, 280	2009: 270, 310	2008: 280, 330
--------------------	----------------	----------------	----------------	----------------	----------------

Crash Locations	2012: 1	2011: 0	2010: 0	2009: 0	2008: 0
------------------------	---------	---------	---------	---------	---------

<p>Historic Projects</p> <ul style="list-style-type: none"> Retreatment Resurface Unknown Bituminous Mix Skimny Mix Bituminous Seal Gravel Surface Treated Gravel Plant Mix Reclaimed Base and Bituminous Concrete Concrete 	<p>Functional Class</p> <ul style="list-style-type: none"> 1 (Blue) 2 (Red) 6 (Green) 7 (Purple) 8 (Orange) 11 (Light Blue) 12 (Light Green) 14 (Light Purple) 16 (Light Orange) 17 (Light Blue) 19 (Light Green) <p>Speed Zones</p> <ul style="list-style-type: none"> 25, 30, 35, 40, 45, 50, 55, 60, 65 	<p>Curves</p> <ul style="list-style-type: none"> Left Right <p>Grades</p> <ul style="list-style-type: none"> grade up grade down 	<p>Road Widths</p> <p>(ft)</p>	<p>Traffic Counters</p> <p>(counter ID)</p>	<p>AADT</p> <p>(count)</p>	<p>Crash Locations</p> <ul style="list-style-type: none"> Fatal Injury Property Damage Only Unknown Crash Type 	<p>Mileage by Functional Class By Sheet</p> <p>0105 7 - Rural - Major collector 1.600</p>	<p>Mileage by Town By Sheet</p> <p>READSBORO - S01050209 1.6 of 1.6</p>	<p>DISTRICT</p> <p>1</p>	<p>TOWN</p> <p>READSBORO</p>	<p>Date: 05/21/14</p>	<p>ROUTE</p> <p>Maj-0105</p> <p>ETE mileage: 1.27 to 2.87</p>
							<p>Total Mileage: 1.600 mi</p>	<p>Total Mileage: 1.6 mi</p>	<p>1 of 1</p> <p>TWN mileage: 0.0 to 1.6</p>			