



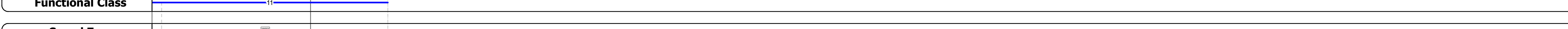





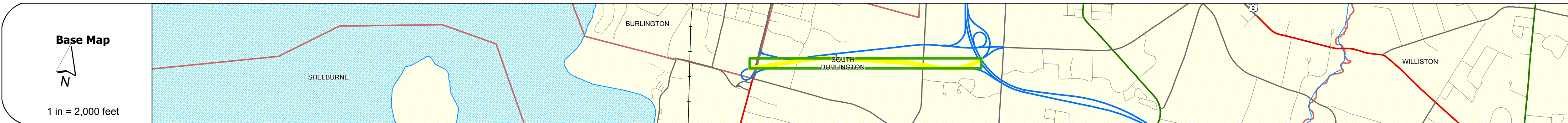
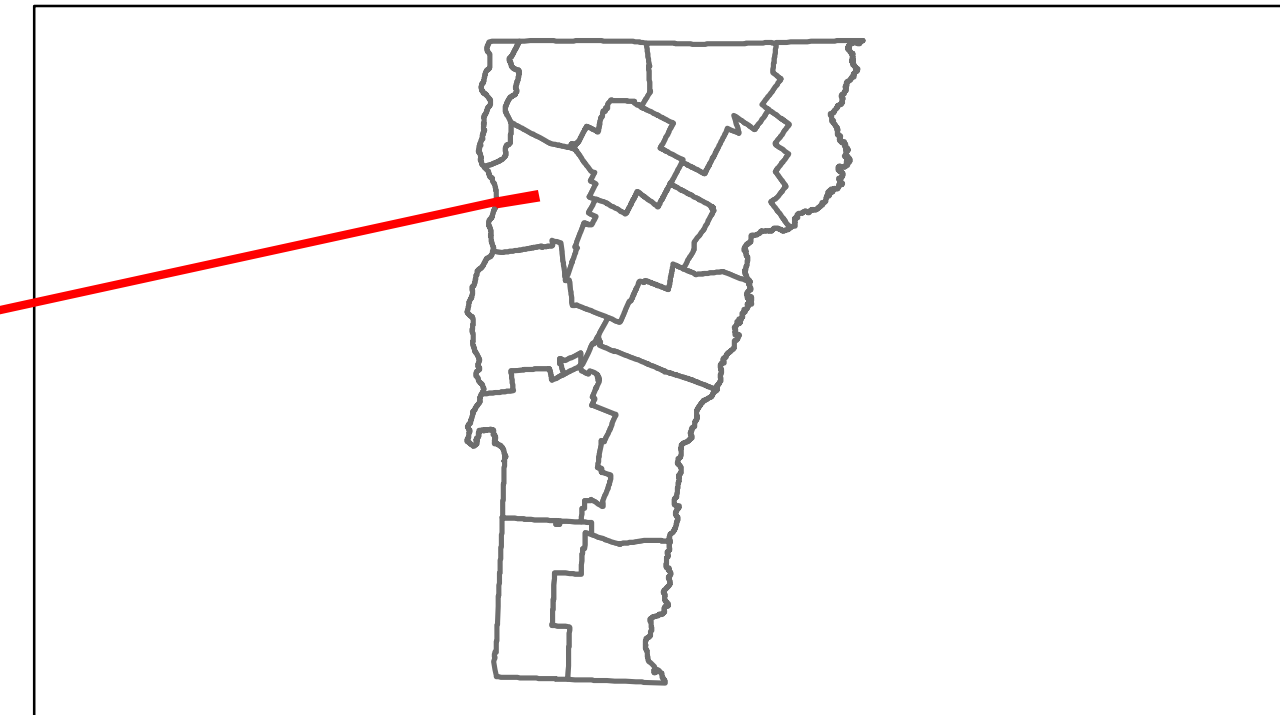


# Route Log Progress Chart

**DRAFT**

Please Note: Errors and Omissions May Exist.  
Contact the VTrans Mapping Unit with questions or concerns.

DISTRICT	TOWN	ROUTE
	ETE	I-189



DESCRIPTION BLOCK
<p><b>Bridge 4E1:</b> Stringer/multi-beam or girder - 1962 Structure No. 200089066N04142 Length: 175' Height: 0.0' Weight Limit: 0 Facility Carried: 1 00089 ML Bridge Type: 3 SPAN ROLLED BEAM Features Intersected: 1 89 OVER I 189</p> <p><b>Bridge 1:</b> Stringer/multi-beam or girder - 1988 Structure No. 200019147A04032 Length: 193' Height: 0.0' Weight Limit: 0 Facility Carried: US 00007 ML Bridge Type: 2 SP CONT. WLD PL GD Features Intersected: 1189 UNDER US 7</p> <p><b>Culvert 1-1:</b> Culvert - 1962 Structure No. 30018901-104141 Length: 14' Under Clearance: 9.0' Facility Carried: 1189 Bridge Type: REF. CONC. BOX Features Intersected: POTASH BRK Maintenance: State</p> <p><b>Bridge 2E:</b> Stringer/multi-beam or girder - 1962 Structure No. 200189002E04142 Length: 69' Width: 43.3' Under Clearance: 13.67' Facility Carried: 1 00189 SPUR Bridge Type: ROLLED BEAM Features Intersected: 1 189 OVER FARRELL Surface: Bituminous Maintenance/Ownership: State</p> <p><b>Culvert 2-1E:</b> Culvert - 1962 Structure No. 3001892-1E04141 Length: 8' Under Clearance: 6.0' Facility Carried: 1189 Bridge Type: CGMP Features Intersected: POTASH BRK Maintenance: State</p> <p><b>Culvert 2-2E:</b> Culvert - 1962 Structure No. 3001892-2E04141 Length: 16' Under Clearance: 8.0' Facility Carried: 1189 Bridge Type: CGMPP Features Intersected: POTASH BRK Maintenance: State</p> <p><b>Bridge 3E:</b> Stringer/multi-beam or girder - 1962 Structure No. 200189003E04142 Length: 127' Width: 38.0' Under Clearance: 13.75' Facility Carried: 1 00189 SPUR Bridge Type: 3 SP ROLLED BEAM Features Intersected: 1 189 OVER SPEAR ST Surface: Bituminous Maintenance/Ownership: State</p> <p><b>Culvert 3-1E:</b> Culvert - 1962 Structure No. 3001893-1E04141 Length: 14' Under Clearance: 9.0' Facility Carried: 1189 Bridge Type: RC BOX Features Intersected: POTASH BRK Maintenance: State</p> <p><b>Bridge 4E:</b> Stringer/multi-beam or girder - 1962 Structure No. 200089066S04142 Length: 175' Height: 0.0' Weight Limit: 0 Facility Carried: 1 00089 ML Bridge Type: ROLLED BEAM Features Intersected: 1 89 OVER I 189</p>

Historic Projects	Functional Class	Curves	Road Widths	AADT	Mileage by Functional Class By Sheet	Mileage by Town By Sheet	DISTRICT	TOWN	Date: 05/21/14	ROUTE
<ul style="list-style-type: none"> <li>Retreatment</li> <li>Resurface</li> <li>Unknown</li> <li>Bituminous Mix</li> <li>Skimny Mix</li> <li>Bituminous Seal</li> <li>Gravel</li> <li>Surface Treated Gravel</li> <li>Plant Mix</li> <li>Reclaimed Base and Bituminous Concrete</li> <li>Concrete</li> </ul>	<ul style="list-style-type: none"> <li>1</li> <li>2</li> <li>6</li> <li>11</li> <li>12</li> <li>14</li> <li>16</li> <li>17</li> <li>19</li> </ul>	<ul style="list-style-type: none"> <li>Left</li> <li>Right</li> <li>grade up</li> <li>grade down</li> </ul>	<ul style="list-style-type: none"> <li>25</li> <li>30</li> <li>35</li> <li>40</li> <li>45</li> <li>50</li> <li>55</li> <li>60</li> <li>65</li> </ul>	<ul style="list-style-type: none"> <li>Fatal</li> <li>Injury</li> <li>Property Damage Only</li> <li>Unknown Crash Type</li> </ul>	189-1 11 - Urban - Principal Arterial - Interstate 1.488	ETE - I189-0000 1.488 of 1.488	ETE	ETE	1 of 1 TWN mileage: 0.0 to 1.488	I-189 ETE mileage: 0.0 to 1.488
Total Mileage: 1.488 mi						Total Mileage: 1.488 mi				