

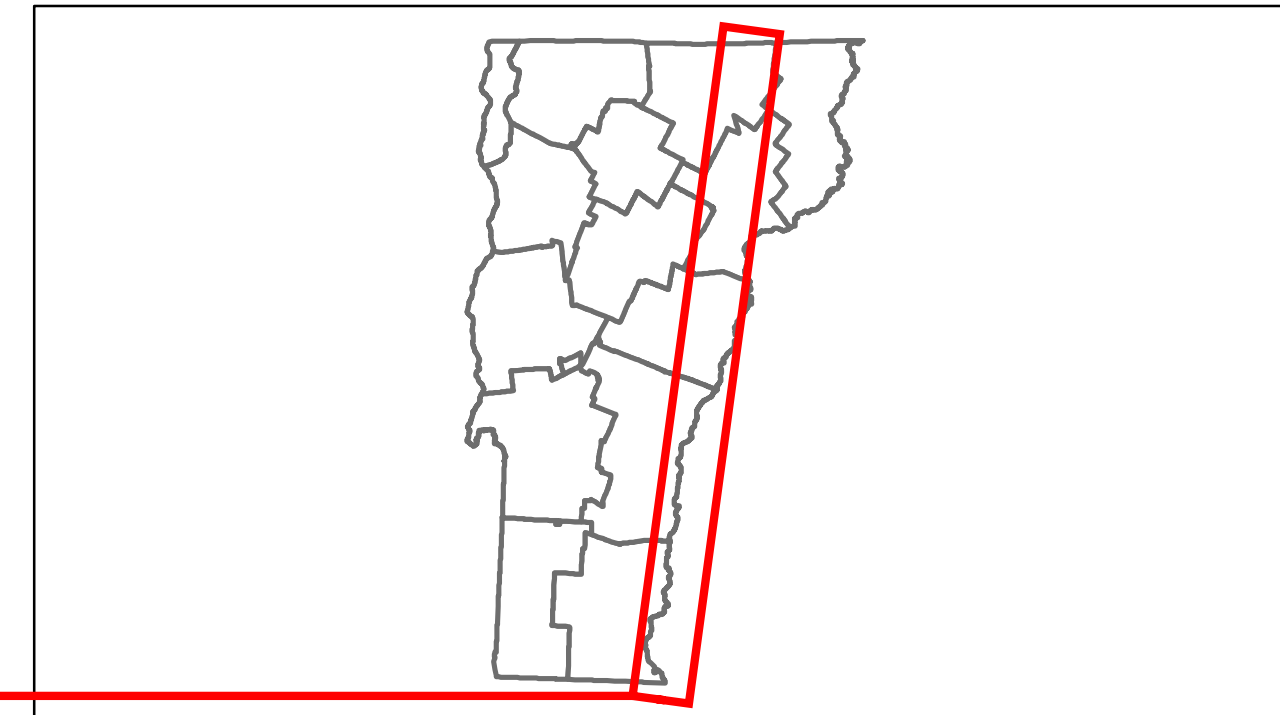


Route Log Progress Chart

DRAFT

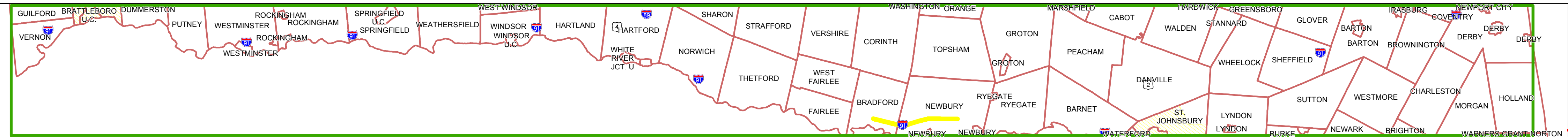
Please Note: Errors and Omissions May Exist.
Contact the VTrans Mapping Unit with questions or concerns.

DISTRICT	TOWN	ROUTE
	ETE	I-91



Base Map

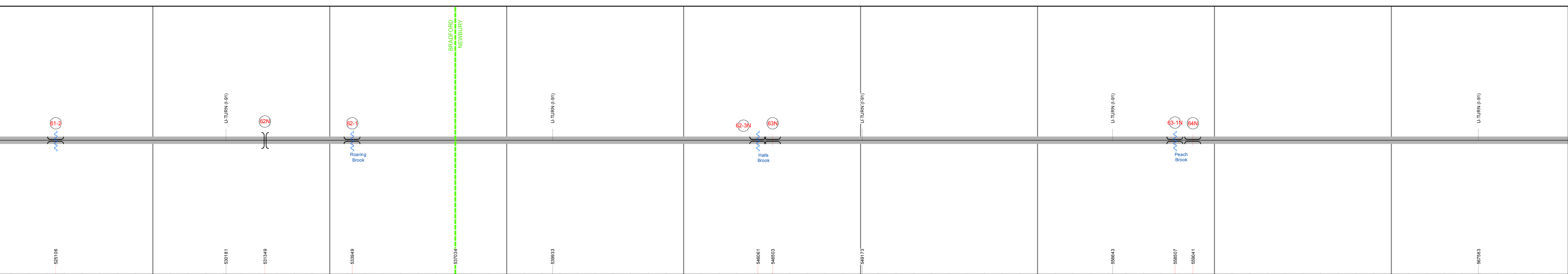
1 in = 7 miles



Stick Diagram


- Town Boundary
- Village/UC Boundaries
- District Boundaries
- State/Town Highway Change
- Divided Highway Limits
- Ghost Section Boundary
- FAU Limits
- Streams
- Town Center
- Primary Structures
- Secondary Structures
- Stations (Feet)
- Railroad Crossings
- Divided State Highway
- State Highway
- Divided Class 1 Town Highway
- Class 1 Town Highway

Scale: 1 INCH = 2000 FEET




Road Widths

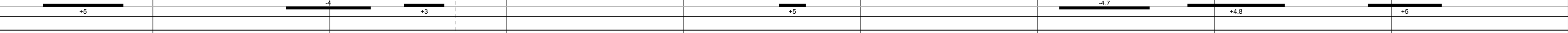
Travellane	
Roadway	
Lane Count	
Base	
Subbase	



Curves



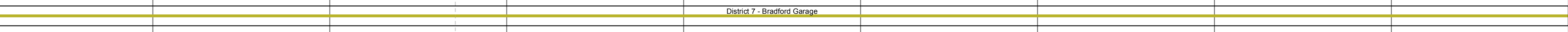
Grades




Historic Projects



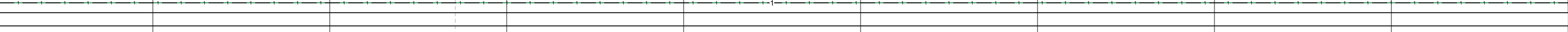
Maintenance Garage




Traffic Counters




Functional Class




Speed Zone



AADT Counts



Crash Locations



DESCRIPTION BLOCK

Culvert 61-2:
Culvert - 1972
Structure No. 30009161-209011
Length: 7'
Under Clearance: 8.0'
Facility Carried: I91
Bridge Type: CGMPP
Features Intersected: BROOK
Maintenance: State

Bridge 62N:
Stringer/multi-beam or girder - 1973
Structure No. 200901062N09011
Length: 132'
Height: 0.0'
Weight Limit: 0
Facility Carried: TR 00003
Bridge Type: WELDED PLATE GIRDER
Features Intersected: I 91 UNDER TH NO 3
Maintenance: State

Culvert 62-1:
Culvert - 1972
Structure No. 30009162-109011
Length: 10'
Under Clearance: 8.0'
Facility Carried: I91
Bridge Type: R C BOX
Features Intersected: ROARING BROOK
Maintenance: State

Culvert 62-3N:
Culvert - 1974
Structure No. 300091623N09071
Length: 10'
Under Clearance: 10.0'
Facility Carried: I91
Bridge Type: CGMPP
Features Intersected: HALLS BROOK
Maintenance: State

Bridge 63N:
Stringer/multi-beam or girder - 1973
Structure No. 200091063N09072
Length: 105'
Width: 39.5'
Under Clearance: 14.0'
Facility Carried: I 00091 ML
Bridge Type: WELDED PLATE GIRDER
Features Intersected: I 91 OVER TH NO 1
Surface: Bituminous
Maintenance/Ownership: State

Culvert 63-1N:
Culvert - 1973
Structure No. 300091631N09071
Length: 18'
Under Clearance: 12.0'
Facility Carried: I91
Bridge Type: CGMPA
Features Intersected: PEACH BROOK
Maintenance: State

Bridge 64N:
Stringer/multi-beam or girder - 1973
Structure No. 200091064N09072
Length: 98'
Width: 36.6'
Under Clearance: 14.67'
Facility Carried: I 00091 ML
Bridge Type: WELDED PLATE GIRDER
Features Intersected: I 91 OVER TH NO 4
Surface: Bituminous
Maintenance/Ownership: State

<p>Historic Projects</p> <ul style="list-style-type: none"> Retreatment Resurface Unknown Bituminous Mix Skimny Mix Bituminous Seal Gravel Surface Treated Gravel Plant Mix Reclaimed Base and Bituminous Concrete Concrete 	<p>Functional Class</p> <ul style="list-style-type: none"> 1 2 6 7 8 11 12 14 16 17 19 <p>Speed Zones</p> <ul style="list-style-type: none"> 25 30 35 40 45 50 55 60 65 	<p>Curves</p> <ul style="list-style-type: none"> Left Right <p>Grades</p> <ul style="list-style-type: none"> grade up grade down 	<p>Road Widths</p> <p>(ft)</p>	<p>Traffic Counters</p> <p>(counter ID)</p>	<p>AADT</p> <p>(count)</p>	<p>Crash Locations</p> <ul style="list-style-type: none"> Fatal Injury Property Damage Only Unknown Crash Type 	<p>Mileage by Functional Class By Sheet</p> <p>91-2 1 - Rural - Principal Arterial - Interstate 9.000</p> <p>Total Mileage: 9.000 mi</p>	<p>Mileage by Town By Sheet</p> <p>ETE - I091-0000 9.0 of 177.432</p> <p>Total Mileage: 9.0 mi</p>	<p>DISTRICT</p>	<p>TOWN</p> <p>ETE</p>	<p>Date: 05/21/14</p>	<p>ROUTE</p> <p>I-91</p> <p>ETE mileage: 99.0 to 108.0</p>
---	---	--	---------------------------------------	--	-----------------------------------	---	--	--	------------------------	-------------------------------	------------------------------	---