Route Log Progress Chart

DRAFT

Please Note: Errors and Omissions May Exist.
Contact the VTrans Mapping Unit with questions or concerns.

DISTRICT	TOWN	ROUTE
	ETE	I-91

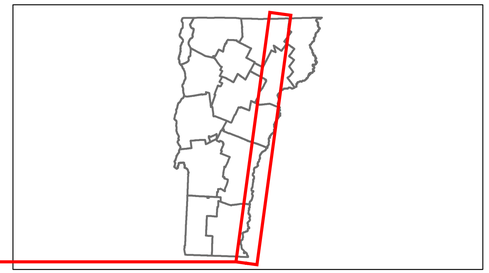

Base Map

1 in = 7 miles

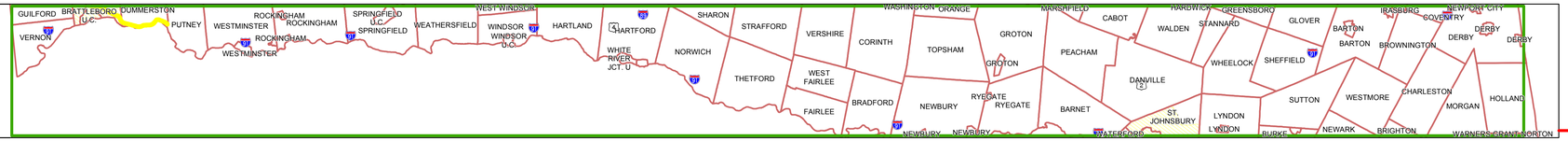

Stick Diagram

- Town Boundary
- Village/UC Boundaries
- District Boundaries
- State/Town Highway Change
- Divided Highway Limits
- Ghost Section Boundary
- FAU Limits
- Streams
- Town Center
- Primary Structures
- Secondary Structures
- Stations (Feet)
- Railroad Crossings
- Divided State Highway
- State Highway
- Divided Class 1 Town Highway
- Class 1 Town Highway

Scale: 1 INCH = 2000 FEET

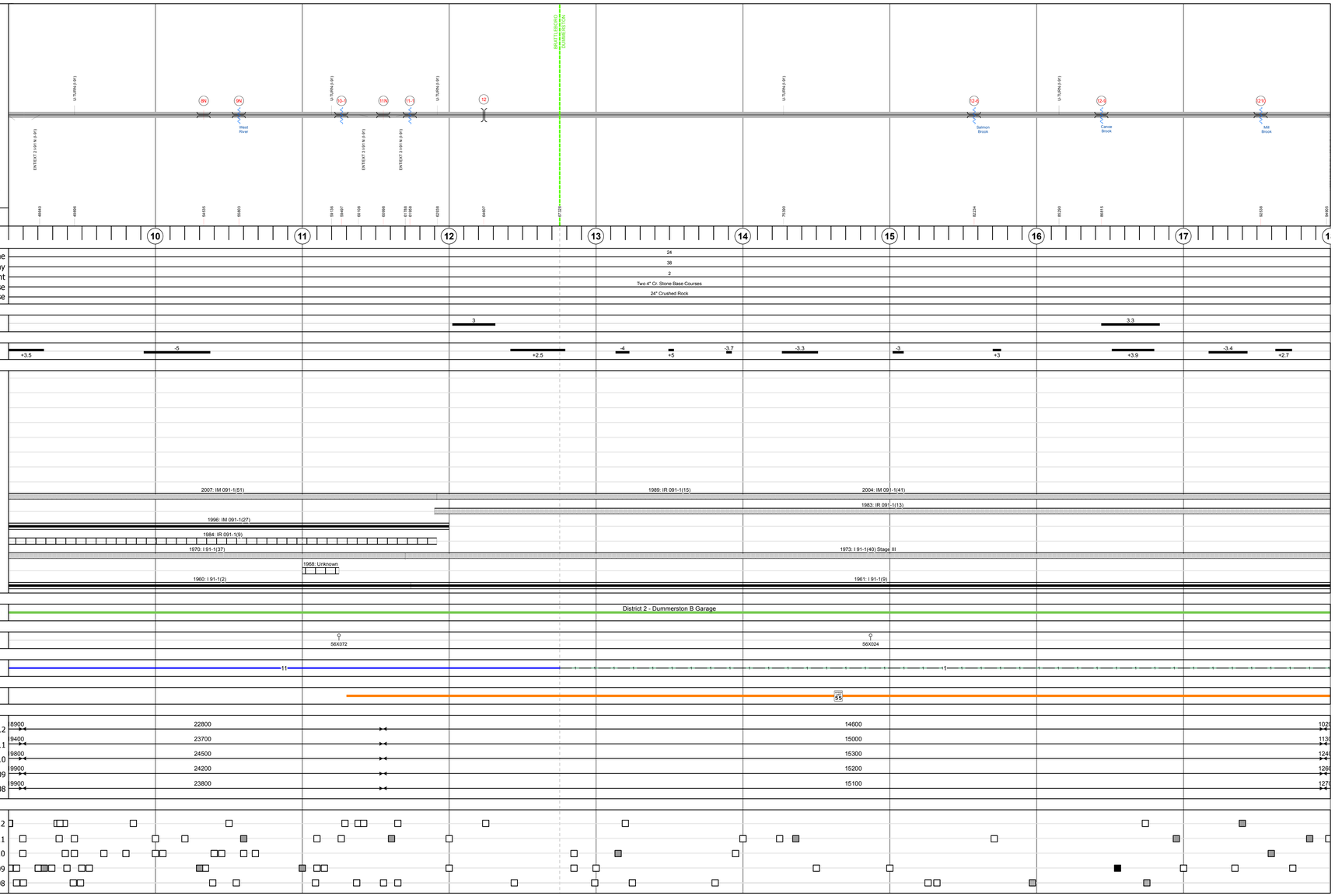

Road Widths

Travellane	24
Roadway	38
Lane Count	2
Base	Two 4" Cr. Stone Base Courses
Subbase	24" Crushed Rock

Curves

3 | 3.3

Grades

+3.5 | -5 | +2.5 | -4 | +5 | -3.7 | -3.3 | -3 | +3 | +3.9 | -3.4 | +2.7

Historic Projects

- 2007: IM 091-1(51)
- 1989: IR 091-1(15)
- 2004: IM 091-1(41)
- 1983: IR 091-1(13)
- 1996: IM 091-1(27)
- 1984: IR 091-1(9)
- 1970: I 91-1(37)
- 1973: I 91-1(40) Stage III
- 1968: Unknown
- 1960: I 91-1(2)
- 1961: I 91-1(9)

Maintenance Garage

District 2 - Dummerston B Garage

Traffic Counters

S6X072 | S6X024

Functional Class

11 | 1

Speed Zone

55

AADT Counts

2012	8900	22800	14600	1020
2011	9400	23700	15000	1130
2010	9800	24500	15300	1240
2009	9900	24200	15200	1260
2008	9900	23800	15100	1270

Crash Locations

2012 / 2011 / 2010 / 2009 / 2008

DESCRIPTION BLOCK

Bridge 8N:
Stringer/multi-beam or girder - 1960
Structure No. 200091008N13022
Length: 137'
Width: 42.0'
Under Clearance: 16.08'
Facility Carried: I 00091 ML
Bridge Type: 3 SPAN ROLLED BEAM
Features Intersected: I 91 OVER TH NO 5
Surface: Bituminous
Maintenance/Ownership: State

Bridge 9N:
Truss - deck - 1960
Structure No. 200091009N13022
Length: 1016'
Width: 30.0'
Under Clearance: 40.0'
Facility Carried: I 00091 ML
Bridge Type: HAUNCHED STL DK TRUS
Features Intersected: I 91 OVER VT 30 WESTR
Surface: Bituminous
Maintenance/Ownership: State

Culvert 10-1:
Culvert - 1960
Structure No. 30009110-113021
Length: 11'
Under Clearance: 8.0'
Facility Carried: I91
Bridge Type: CGMPPA
Features Intersected: BROOK
Maintenance: State

Bridge 11N:
Stringer/multi-beam or girder - 1960
Structure No. 200091011N13022
Length: 142'
Width: 42.0'
Under Clearance: 14.08'
Facility Carried: I 00091 ML
Bridge Type: 3 SPAN ROLLED BEAM
Features Intersected: I 91 OVER BRATT.SH
Surface: Bituminous
Maintenance/Ownership: State

Culvert 11-1:
Culvert - 1960
Structure No. 30009111-113021
Length: 7'
Under Clearance: 5.5'
Facility Carried: I91
Bridge Type: MULTIPLATE PIPE
Features Intersected: DRAINAGE DITCH
Maintenance: State

Bridge 12:
Stringer/multi-beam or girder - 1961
Structure No. 200113010B13022
Length: 285'
Height: 0.0'
Weight Limit: 0
Facility Carried: US 00005 ML
Bridge Type: 4 SPAN ROLLED BEAM
Features Intersected: I 91 UNDER US 5

Culvert 12-6:
Culvert - 1961
Structure No. 20009112-613052
Length: 20'
Facility Carried: I 00091 ML
Bridge Type: TWIN RC BOX CULVERT
Features Intersected: SALMON BROOK
Maintenance/Ownership: State

Culvert 12-9:
Culvert - 1961
Structure No. 20009112-913052
Length: 20'
Facility Carried: I 00091 ML
Bridge Type: TWIN CELL RC BOX
Features Intersected: CANOE BROOK
Maintenance/Ownership: State

Culvert 1210:
Culvert - 1961
Structure No. 300091121013051
Length: 8'
Under Clearance: 6.0'
Facility Carried: I91
Bridge Type: RC BOX
Features Intersected: BROOK
Maintenance: State

Historic Projects: Retreatment, Resurface, Unknown, Bituminous Mix, Skinny Mix, Bituminous Seal, Bituminous Concrete, Bituminous Macadam, Cold Plane and Bituminous Concrete, Concrete, Gravel, Surface Treated Gravel, Plant Mix, Reclaimed Base and Bituminous Concrete

Functional Class: 1, 2, 6, 7, 8, 11, 12, 14, 16, 17, 19

Speed Zones: 25, 30, 35, 40, 45, 50, 55, 60, 65

Curves: Left, Right

Grades: grade up, grade down

Road Widths (ft)

Traffic Counters (counter ID)

AADT (count)

Crash Locations: Fatal, Injury, Property Damage Only, Unknown Crash Type

Mileage by Functional Class By Sheet

91-1	1 - Rural - Principal Arterial - Interstate	5.248
91-1	11 - Urban - Principal Arterial - Interstate	3.752

Total Mileage: 9.000 mi

Mileage by Town By Sheet

ETE - I091-0000	9.0 of 177.432

Total Mileage: 9.0 mi

DISTRICT	TOWN	Date: 05/21/14	ROUTE
	ETE	2 of 20 TWN mileage: 9.0 to 18.0	I-91 ETE mileage: 9.0 to 18.0