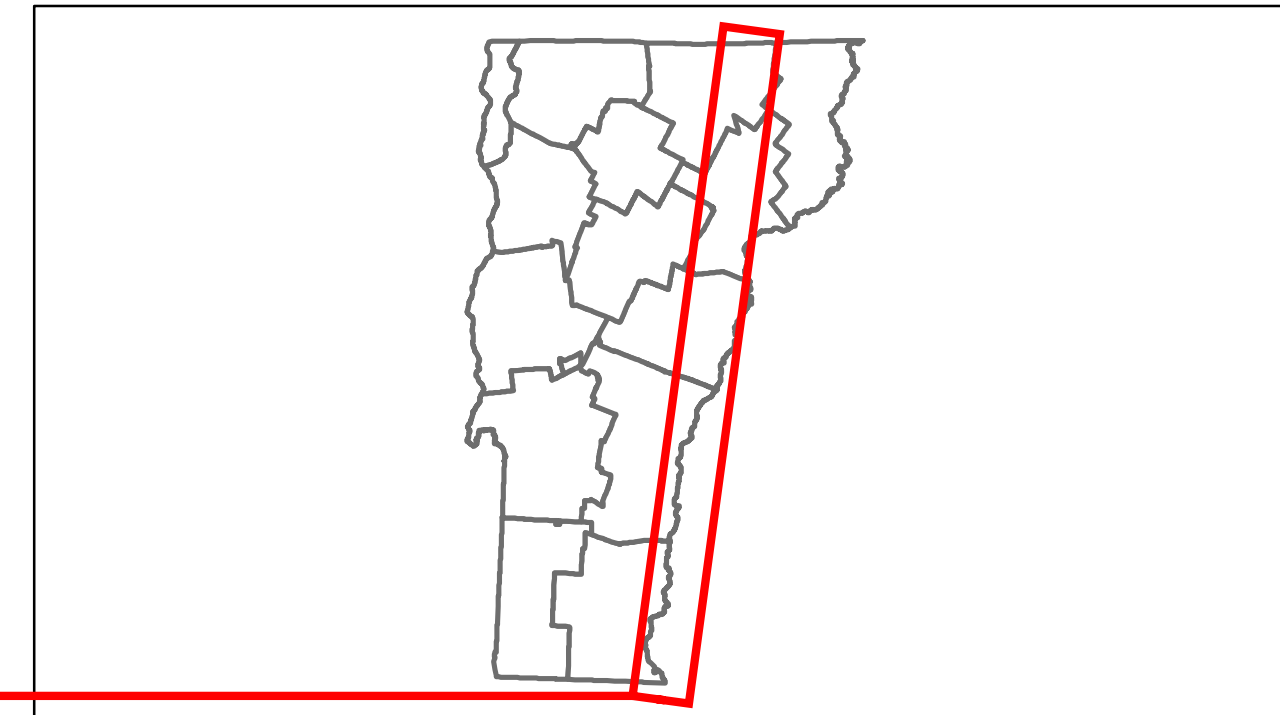




Route Log Progress Chart

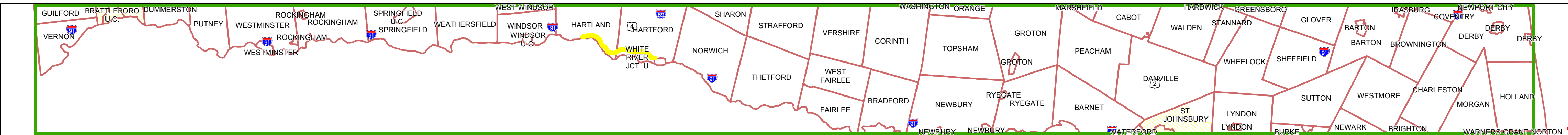
DRAFT
Please Note: Errors and Omissions May Exist.
Contact the VTrans Mapping Unit with questions or concerns.

DISTRICT	TOWN	ROUTE
	ETE	I-91



Base Map

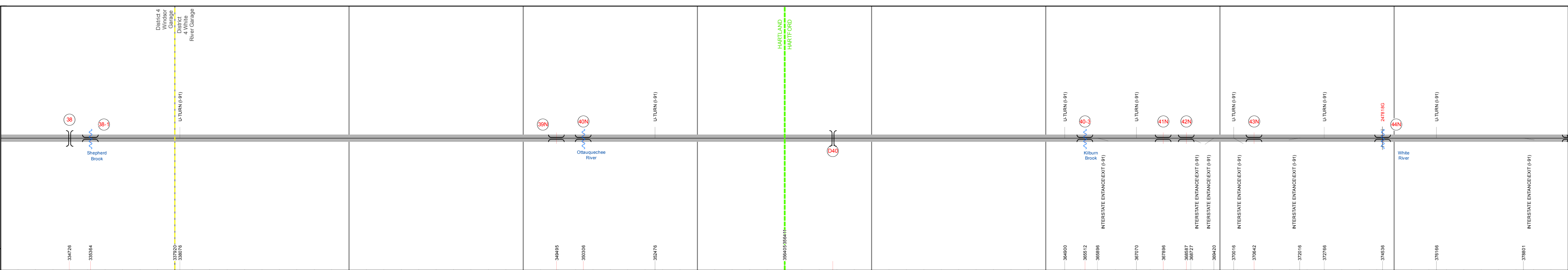
1 in = 7 miles



Stick Diagram

- Town Boundary
- Village/UC Boundaries
- District Boundaries
- State/Town Highway Change
- Divided Highway Limits
- Ghost Section Boundary
- FAU Limits
- Streams
- Town Center
- Primary Structures
- Secondary Structures
- Stations (Feet)
- Railroad Crossings
- Divided State Highway
- State Highway
- Divided Class 1 Town Highway
- Class 1 Town Highway

Scale: 1 INCH = 2000 FEET



DESCRIPTION BLOCK

Bridge 140:
Stringer/multi-beam or girder - 2008
Structure No. 2000910D4014082
Length: 168'
Height: 0.0'
Under Clearance: 17.83'
Weight Limit: 0
Facility Carried: QUARRY ROAD
Bridge Type: WELDED GIRDER
Features Intersected: PRIVATE ROAD OVER I91
Maintenance/Ownership: Private (other than RR)

Bridge 38:
Stringer/multi-beam or girder - 1965
Structure No. 200113006214092
Length: 375'
Height: 0.0'
Weight Limit: 0
Facility Carried: US 00005 ML
Bridge Type: 5 SP ROLLED BEAM
Features Intersected: I 91 UNDER US 5

Culvert 38-1:
Culvert - 1966
Structure No. 30009138-114091
Length: 7'
Under Clearance: 7.5'
Facility Carried: I91
Bridge Type: CGMPP
Features Intersected: BROOK
Maintenance: State

Bridge 39N:
Stringer/multi-beam or girder - 1966
Structure No. 200091039N14092
Length: 173'
Width: 30.0'
Under Clearance: 16.83'
Facility Carried: I 00091 ML
Bridge Type: 3 SP CONT GIRDER
Features Intersected: I 91 OVER US 5
Surface: Bituminous
Maintenance/Ownership: State

Bridge 40N:
Girder and floorbeam system - 1966
Structure No. 200091040N14092
Length: 316'
Width: 30.0'
Facility Carried: I 00091 ML
Bridge Type: 2 SP CONT WELDED GDR
Features Intersected: OTTAUQUECHEE RIVER
Surface: Bituminous
Maintenance/Ownership: State

Culvert 40-3:
Culvert - 1966
Structure No. 30009140-314081
Length: 10'
Under Clearance: 11.0'
Facility Carried: I91
Bridge Type: CGMPP
Features Intersected: BROOK
Maintenance: State

Bridge 41N:
Stringer/multi-beam or girder - 1965
Structure No. 200091041N14082
Length: 112'
Width: 38.0'
Under Clearance: 16.42'
Facility Carried: I 00091 ML
Bridge Type: GIRDER
Features Intersected: I 91 OVER RAMP C I 91
Surface: Bituminous
Maintenance/Ownership: State

Bridge 42N:
Stringer/multi-beam or girder - 1965
Structure No. 200091042N14082
Length: 346'
Width: 42.0'
Under Clearance: 21.08'
Facility Carried: I 00091 ML
Bridge Type: 4 SP CONT ROLLED BM
Features Intersected: I 91 NB OVER I89
Surface: Bituminous
Maintenance/Ownership: State

Bridge 43N:
Stringer/multi-beam or girder - 1966
Structure No. 200091043N14082
Length: 202'
Width: 37.3'
Under Clearance: 15.17'
Facility Carried: I 00091 ML
Bridge Type: 3 SP ROLLED BEAM
Features Intersected: I 91 OVER US 5
Surface: Bituminous
Maintenance/Ownership: State

Bridge 44N:
Girder and floorbeam system - 1967
Structure No. 200091044N14082
Length: 1198'
Width: 30.0'
Under Clearance: 17.75'
Facility Carried: I 00091 ML
Bridge Type: 2 GIRDER W/ PIN+LINK
Features Intersected: US 4 VT 14 NEGR WHTR
Surface: Bituminous
Maintenance/Ownership: State

Road Widths

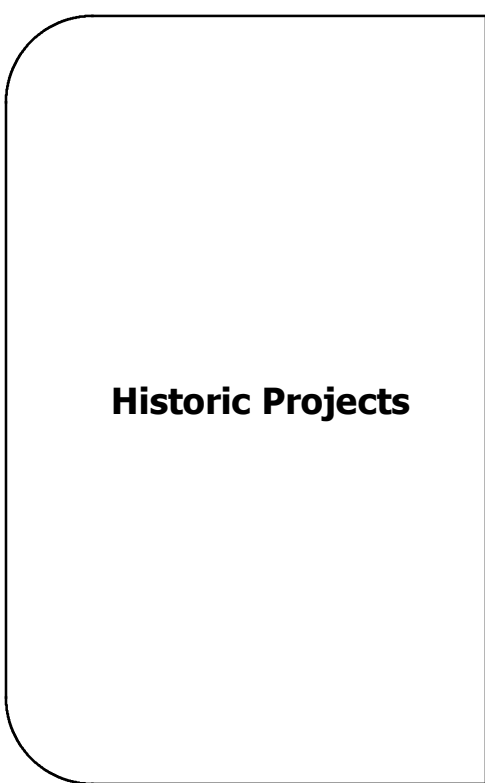
Travellane	
Roadway	
Lane Count	
Base	
Subbase	

Curves

Radius (ft)	
-------------	--

Grades

Grade (%)	
-----------	--



Maintenance Garage

Location	
----------	--

Traffic Counters

Counter ID	
------------	--

Functional Class

Class	
-------	--

Speed Zone

Speed (mph)	
-------------	--

AADT Counts

Year	Count
2012	19200
2011	19000
2010	18800
2009	18400
2008	18000



Historic Projects

- Retreatment
- Resurface
- Unknown
- Bituminous Mix
- Skimpy Mix
- Bituminous Seal
- Gravel
- Surface Treated Gravel
- Plant Mix
- Reclaimed Base and Bituminous Concrete
- Concrete

Functional Class

- 1
- 2
- 3
- 4
- 5
- 6
- 7
- 8
- 9
- 10
- 11
- 12
- 13
- 14
- 15
- 16
- 17
- 18
- 19

Curves

- Left
- Right

Grades

- grade up
- grade down

Road Widths

(ft)

Traffic Counters

(counter ID)

Crash Locations

- Fatal
- Injury
- Property Damage Only
- Unknown Crash Type

Mileage by Functional Class By Sheet

91-2	1 - Rural - Principal Arterial - Interstate	1.921
91-1	1 - Rural - Principal Arterial - Interstate	7.079
Total Mileage:		9.000 mi

Mileage by Town By Sheet

ETE - I091-0000	9.0 of 177.432
Total Mileage:	9.0 mi

DISTRICT	TOWN	Date: 05/21/14	ROUTE
	ETE	8 of 20 TWN mileage: 63.0 to 72.0	I-91 ETE mileage: 63.0 to 72.0