Route Log Progress Chart

DRAFT

Please Note: Errors and Omissions May Exist.
Contact the VTrans Mapping Unit with questions or concerns.

DISTRICT	TOWN	ROUTE
	ETE	I-91

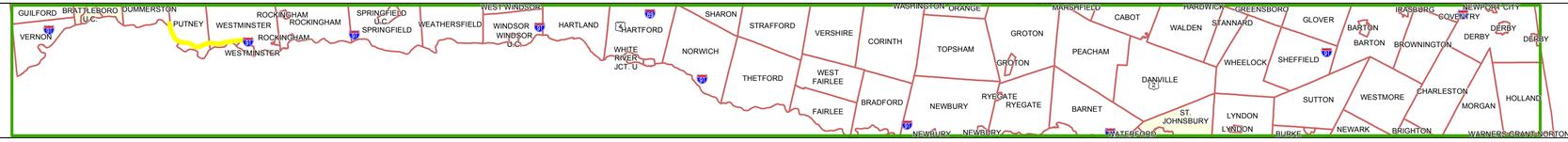

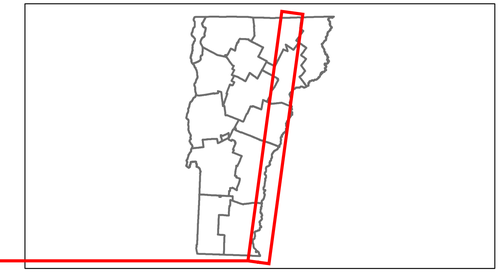

Stick Diagram

- Town Boundary
- Village/UC Boundaries
- District Boundaries
- State/Town Highway Change
- Divided Highway Limits
- Ghost Section Boundary
- FAU Limits
- Streams
- Town Center
- Primary Structures
- Secondary Structures
- Stations (Feet)
- Railroad Crossings
- Divided State Highway
- State Highway
- Divided Class 1 Town Highway
- Class 1 Town Highway

Scale: 1 INCH = 2000 FEET



DESCRIPTION BLOCK

Bridge 14N:
Stringer/multi-beam or girder - 1961
Structure No. 200091014N13132
Length: 243'
Width: 30.0'
Facility Carried: I 00091 ML
Bridge Type: 3 SPAN ROLLED BEAM
Features Intersected: SACKETTS BROOK
Surface: Bituminous
Maintenance/Ownership: State

Culvert 14-1:
Culvert - 1961
Structure No. 30009114-113131
Length: 10'
Under Clearance: 5.0'
Facility Carried: I91
Bridge Type: RC BOX
Features Intersected: BROOK
Maintenance: State

Bridge 15N:
Stringer/multi-beam or girder - 1961
Structure No. 200091015N13132
Length: 299'
Width: 30.0'
Under Clearance: 16.42'
Facility Carried: I 00091 ML
Bridge Type: 5 SPAN ROLLED BEAM
Features Intersected: I 91 OVER TH NO 3
Surface: Bituminous
Maintenance/Ownership: State

Bridge 16N:
Stringer/multi-beam or girder - 1961
Structure No. 200091016N13132
Length: 356'
Width: 30.0'
Under Clearance: 53.0'
Facility Carried: I 00091 ML
Bridge Type: 4 SPAN ROLLED BEAM
Features Intersected: I 91 OVER TH 50 PUT B
Surface: Bituminous
Maintenance/Ownership: State

Culvert 17-2:
Culvert - 1962
Structure No. 30009117-213131
Length: 10'
Under Clearance: 8.0'
Facility Carried: I91
Bridge Type: RC BOX
Features Intersected: BROOK
Maintenance: State

Culvert 17-3:
Culvert - 1962
Structure No. 30009117-313201
Length: 10'
Under Clearance: 8.0'
Facility Carried: I91
Bridge Type: RC BOX
Features Intersected: BROOK
Maintenance: State

Bridge 18N:
Stringer/multi-beam or girder - 1962
Structure No. 200091018N13202
Length: 133'
Width: 42.0'
Under Clearance: 17.5'
Facility Carried: I 00091 ML
Bridge Type: 3 SPAN ROLLED BEAM
Features Intersected: I 91 OVER TH NO 52
Surface: Bituminous
Maintenance/Ownership: State

Culvert 18-1:
Culvert - 1963
Structure No. 30009118-113201
Length: 12'
Under Clearance: 10.0'
Facility Carried: I91
Bridge Type: RC BOX
Features Intersected: BROOK
Maintenance: State

Historic Projects: Retreatment, Resurface, Unknown, Bituminous Mix, Skinny Mix, Bituminous Seal, Bituminous Concrete, Bituminous Macadam, Cold Plane and Bituminous Concrete, Concrete, Gravel, Surface Treated Gravel, Plant Mix, Reclaimed Base and Bituminous Concrete

Functional Class: 1, 2, 6, 7, 8, 11, 12, 14, 16, 17, 19

Speed Zones: 25, 30, 35, 40, 45, 50, 55, 60, 65

Curves: Left, Right

Grades: grade up, grade down

Road Widths (ft)

Traffic Counters (counter ID)

AADT (count)

Crash Locations: Fatal, Injury, Property Damage Only, Unknown Crash Type

Mileage by Functional Class By Sheet

91-1	1 - Rural - Principal Arterial - Interstate	9.000

Total Mileage: 9.000 mi

Mileage by Town By Sheet

ETE - I091-0000	9.0 of 177.432

Total Mileage: 9.0 mi

DISTRICT	TOWN	Date: 05/21/14	ROUTE
	ETE	3 of 20 TWN mileage: 18.0 to 27.0	I-91 ETE mileage: 18.0 to 27.0