

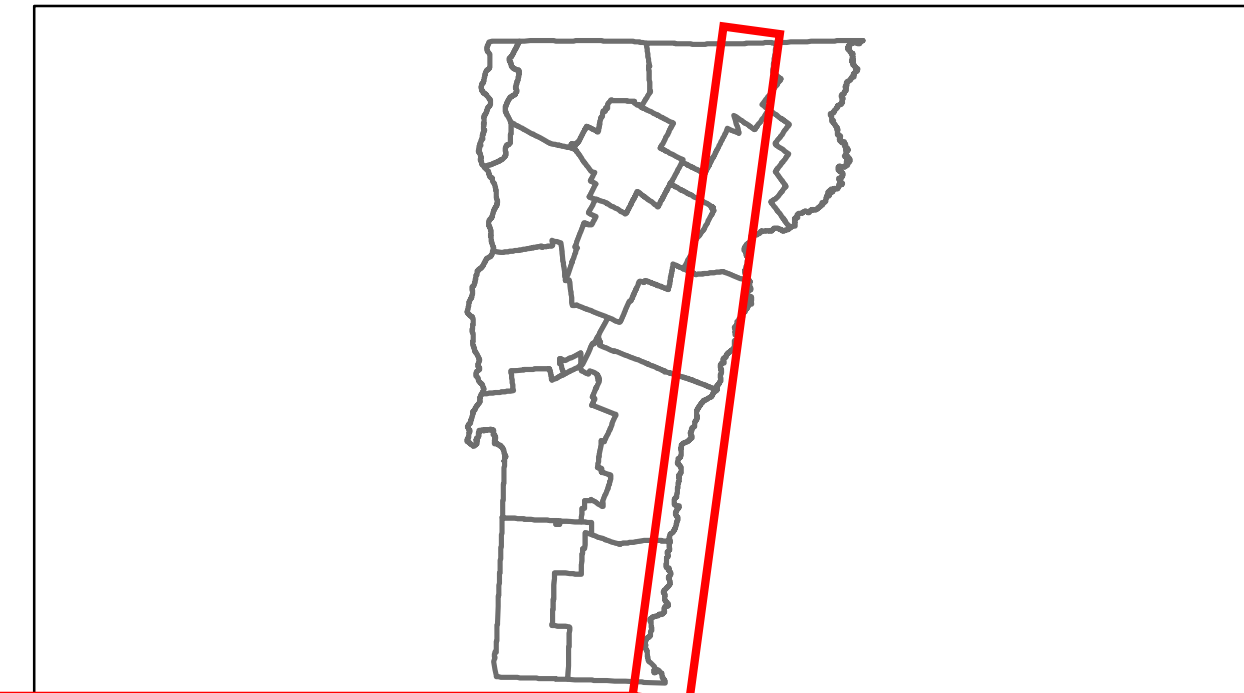


Route Log Progress Chart

DRAFT

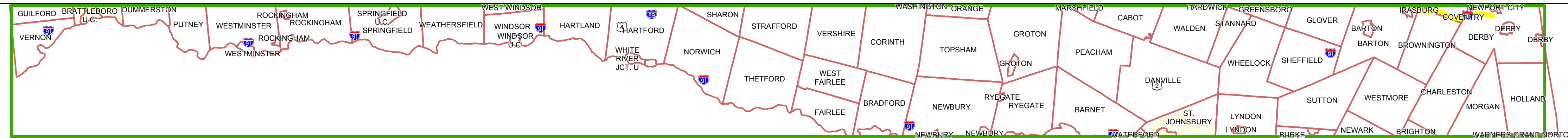
Please Note: Errors and Omissions May Exist.
Contact the VTrans Mapping Unit with questions or concerns.

DISTRICT	TOWN	ROUTE
	ETE	I-91



Base Map

1 in = 7 miles



Stick Diagram

- Town Boundary
- Village/UC Boundaries
- District Boundaries
- State/Town Highway Change
- Divided Highway Limits
- Ghost Section Boundary
- FAU Limits
- Streams
- Town Center
- Primary Structures
- Secondary Structures
- Stations (Feet)
- Railroad Crossings
- Divided State Highway
- State Highway
- Divided Class 1 Town Highway
- Class 1 Town Highway

Scale: 1 INCH = 2000 FEET



Road Widths

Travellane	24
Roadway	38
Lane Count	2
Base	Two 2 1/2" Plant Mix Base Courses
Subbase	24" Crushed Rock

Curves

Grades

Station 165.5 - 166.5	+3.8
Station 166.5 - 167.5	+3.2
Station 167.5 - 168.5	-5
Station 169.5 - 170.5	+5

Historic Projects

Station 163.5 - 164.5	1988: IR 091-3(3)
Station 164.5 - 165.5	1977: I 91-3(3)
Station 165.5 - 166.5	2011: IM 091-3(47)
Station 166.5 - 167.5	1972: I 91-3(8)
Station 168.5 - 169.5	1975: I 91-3(34) Stage III
Station 169.5 - 170.5	1970: I 91-3(7)
Station 169.5 - 170.5	2010: IM 091-3(48)
Station 169.5 - 170.5	1987: IR 091-3(1)

Maintenance Garage

District 9 - Barton Garage

District 9 - Derby Garage

Traffic Counters

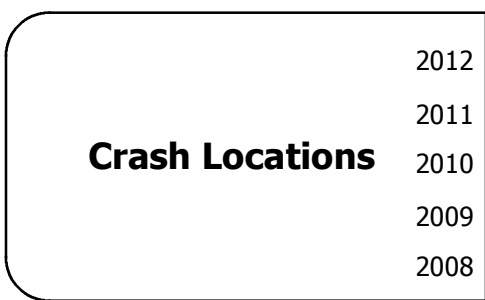
96901

Functional Class

Speed Zone

AADT Counts

2012	6600	5200
2011	6600	4900
2010	6600	4500
2009	5800	4500
2008	5000	4500



DESCRIPTION BLOCK

Bridge 107N:
Stringer/multi-beam or girder - 1971
Structure No. 200091107N10112
Length: 447'
Width: 39.4'
Under Clearance: 22.33'
Facility Carried: I 0091 ML
Bridge Type: 3SP CONT WIG/RBM APPR
Features Intersected: TH38 + CRLRR + BARTON RV
Surface: Bituminous
Maintenance/Ownership: State

Culvert 107-1:
Culvert - 1972
Structure No. 300091107110111
Length: 6'
Under Clearance: 6.0'
Facility Carried: I91
Bridge Type: A.C.C.G.M.P.
Features Intersected: SWAMP DRAIN
Maintenance: State

Culvert 107-3:
Culvert - 1972
Structure No. 300091107310031
Length: 9'
Under Clearance: 8.5'
Facility Carried: I91
Bridge Type: MULTIPLATE PIPE
Features Intersected: TROUT BROOK
Maintenance: State

Bridge 108N:
Frame - 1971
Structure No. 201005D08N10051
Length: 124'
Height: 0.0'
Facility Carried: TR 00003
Bridge Type: STEEL RIGID FRAME
Features Intersected: I 91 UNDER TH NO 3

Culvert 1081N:
Culvert - 1972
Structure No. 300091H81N10051
Length: 7'
Under Clearance: 5.0'
Facility Carried: I91
Bridge Type: MULTIPLATE PIPE ARCH
Features Intersected: BROOK
Maintenance: State

Culvert 1083N:
Culvert - 1972
Structure No. 300091H83N10051
Length: 13'
Under Clearance: 9.0'
Facility Carried: I91
Bridge Type: MULTIPLATE PIPE ARCH
Features Intersected: BROOK
Maintenance: State

Culvert 1089N:
Culvert - 1972
Structure No. 300091H89N10071
Length: 15'
Under Clearance: 9.0'
Facility Carried: I91
Bridge Type: MULTIPLATE PIPE ARCH
Features Intersected: BROOK
Maintenance: State

Bridge 109:
Stringer/multi-beam or girder - 1970
Structure No. 201343000110072
Length: 375'
Height: 0.0'
Weight Limit: 0
Facility Carried: VT 00191 SPUR
Bridge Type: 3SP CONT WELDED GIR
Features Intersected: I 91 UNDER VT 191

<p>Historic Projects</p> <ul style="list-style-type: none"> Retreatment Resurface Unknown Bituminous Mix Skimpy Mix Bituminous Seal Bituminous Concrete Surface Treated Gravel Plant Mix Reclaimed Base and Bituminous Concrete Concrete 	<p>Functional Class</p> <ul style="list-style-type: none"> 1 2 6 7 8 11 12 14 16 17 19 <p>Speed Zones</p> <ul style="list-style-type: none"> 25 30 35 40 45 50 55 60 65 	<p>Curves</p> <ul style="list-style-type: none"> Left Right <p>Grades</p> <ul style="list-style-type: none"> grade up grade down 	<p>Road Widths</p> <p>(ft)</p>	<p>Traffic Counters</p> <p>(counter ID)</p>	<p>AADT</p> <p>(count)</p>	<p>Crash Locations</p> <ul style="list-style-type: none"> Fatal Injury Property Damage Only Unknown Crash Type 	<p>Mileage by Functional Class By Sheet</p> <p>91-3 1 - Rural - Principal Arterial - Interstate 9.000</p> <p>Total Mileage: 9.000 mi</p>	<p>Mileage by Town By Sheet</p> <p>ETE - I091-0000 9.0 of 177.432</p> <p>Total Mileage: 9.0 mi</p>	<p>DISTRICT</p>	<p>TOWN</p> <p>ETE</p>	<p>Date: 05/21/14</p>	<p>ROUTE</p> <p>I-91</p> <p>ETE mileage: 162.0 to 171.0</p>
--	---	--	---------------------------------------	--	-----------------------------------	---	--	--	------------------------	-------------------------------	------------------------------	--

For More Information Contact - Vermont Agency of Transportation, Policy, Planning and Intermodal Development Division - Mapping Unit, 1 National Life Drive, Montpelier, VT 05633-5001 Telephone: 802-828-2600.