Route Log Progress Chart

DRAFT

Please Note: Errors and Omissions May Exist.
Contact the VTrans Mapping Unit with questions or concerns.

DISTRICT	TOWN	ROUTE
	ETE	I-91

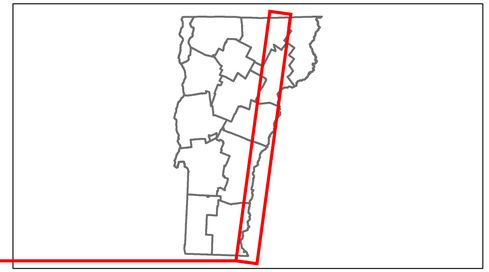

Base Map

1 in = 7 miles

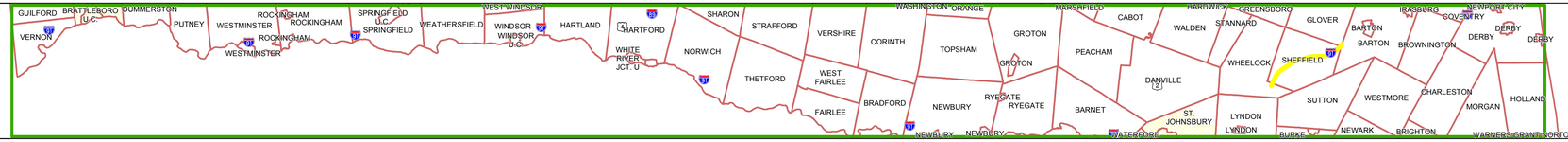

Stick Diagram

- Town Boundary
- Village/UC Boundaries
- District Boundaries
- State/Town Highway Change
- Divided Highway Limits
- Ghost Section Boundary
- FAU Limits
- Streams
- Town Center
- Primary Structures
- Secondary Structures
- Stations (Feet)
- Railroad Crossings
- Divided State Highway
- State Highway
- Divided Class 1 Town Highway
- Class 1 Town Highway

Scale: 1 INCH = 2000 FEET



DESCRIPTION BLOCK

Culvert 98-2:
Culvert - 1973
Structure No. 30009198-203171
Length: 7'
Under Clearance: 7.5'
Facility Carried: I91
Bridge Type: CGMPP
Features Intersected: BROOK
Maintenance: State

Culvert 98-3N:
Culvert - 1973
Structure No. 300091983N03121
Length: 6'
Under Clearance: 7.0'
Facility Carried: I91
Bridge Type: CGMPP
Features Intersected: BROOK
Maintenance: State

Bridge 100N:
Stringer/multi-beam or girder - 1972
Structure No. 200091100N03122
Length: 145'
Width: 39.2'
Under Clearance: 13.75'
Facility Carried: I 00091 ML
Bridge Type: 3 SP CONT ROLLED BM
Features Intersected: I 91NB OVER TH NO 1
Surface: Bituminous
Maintenance/Ownership: State

Culvert 1002:
Culvert - 1973
Structure No. 300091100203121
Length: 7'
Under Clearance: 8.0'
Facility Carried: I91
Bridge Type: CGMPP
Features Intersected: BROOK
Maintenance: State

Culvert 1004:
Culvert - 1973
Structure No. 300091100403121
Length: 7'
Under Clearance: 7.5'
Facility Carried: I91
Bridge Type: CGMPP
Features Intersected: BROOK
Maintenance: State

Culvert 101-N:
Culvert - 1973
Structure No. 300091101N03121
Length: 18'
Under Clearance: 16.0'
Facility Carried: I91
Bridge Type: CGMPP
Features Intersected: TOWN ROAD 12
Maintenance: State

Culvert 1012N:
Culvert - 1973
Structure No. 300091H12N03121
Length: 7'
Under Clearance: 7.58'
Facility Carried: I91
Bridge Type: CGMPP
Features Intersected: BROOK
Maintenance: State

Historic Projects

- Retreatment
- Resurface
- Unknown
- Bituminous Mix
- Skinny Mix
- Bituminous Seal
- Bituminous Concrete
- Bituminous Macadam
- Cold Plane and Bituminous Concrete
- Concrete
- Gravel
- Surface Treated Gravel
- Plant Mix
- Reclaimed Base and Bituminous Concrete

Functional Class

1, 7, 12, 17, 2, 8, 14, 19, 6, 11, 16

Speed Zones

SPEED 25, SPEED 30, SPEED 35, SPEED 40, SPEED 45, SPEED 50, SPEED 55, SPEED 60, SPEED 65

Curves

- Left
- Right

Grades

- grade up
- grade down

Road Widths

(ft)

Traffic Counters

(counter ID)

AADT

(count)

Crash Locations

- Fatal
- Injury
- Property Damage Only
- Unknown Crash Type

Mileage by Functional Class By Sheet

91-3	1 - Rural - Principal Arterial - Interstate	9.000

Total Mileage: 9.000 mi

Mileage by Town By Sheet

ETE - I091-0000	9.0 of 177.432

Total Mileage: 9.0 mi

DISTRICT	TOWN	Date: 05/21/14	ROUTE
	ETE	17 of 20 TWN mileage: 144.0 to 153.0	I-91 ETE mileage: 144.0 to 153.0