Route Log Progress Chart

DRAFT

Please Note: Errors and Omissions May Exist.
Contact the VTrans Mapping Unit with questions or concerns.

DISTRICT	TOWN	ROUTE
	ETE	I-91

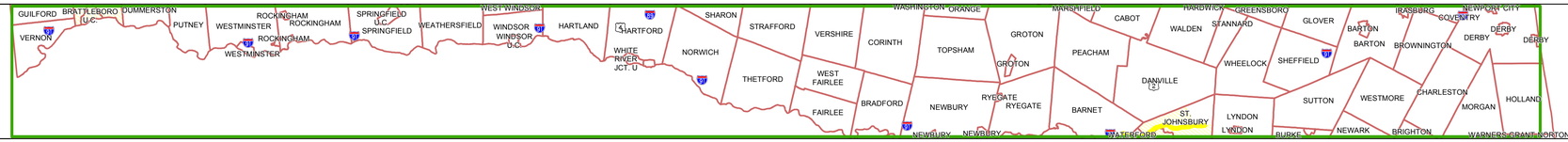

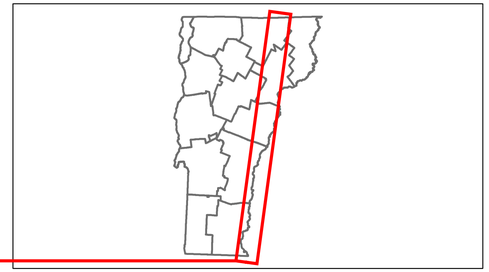

Base Map

1 in = 7 miles

Stick Diagram

- Town Boundary
- Village/UC Boundaries
- District Boundaries
- State/Town Highway Change
- Divided Highway Limits
- Ghost Section Boundary
- FAU Limits
- Streams
- Town Center
- Primary Structures
- Secondary Structures
- Stations (Feet)
- Railroad Crossings
- Divided State Highway
- State Highway
- Divided Class 1 Town Highway
- Class 1 Town Highway

Scale: 1 INCH = 2000 FEET

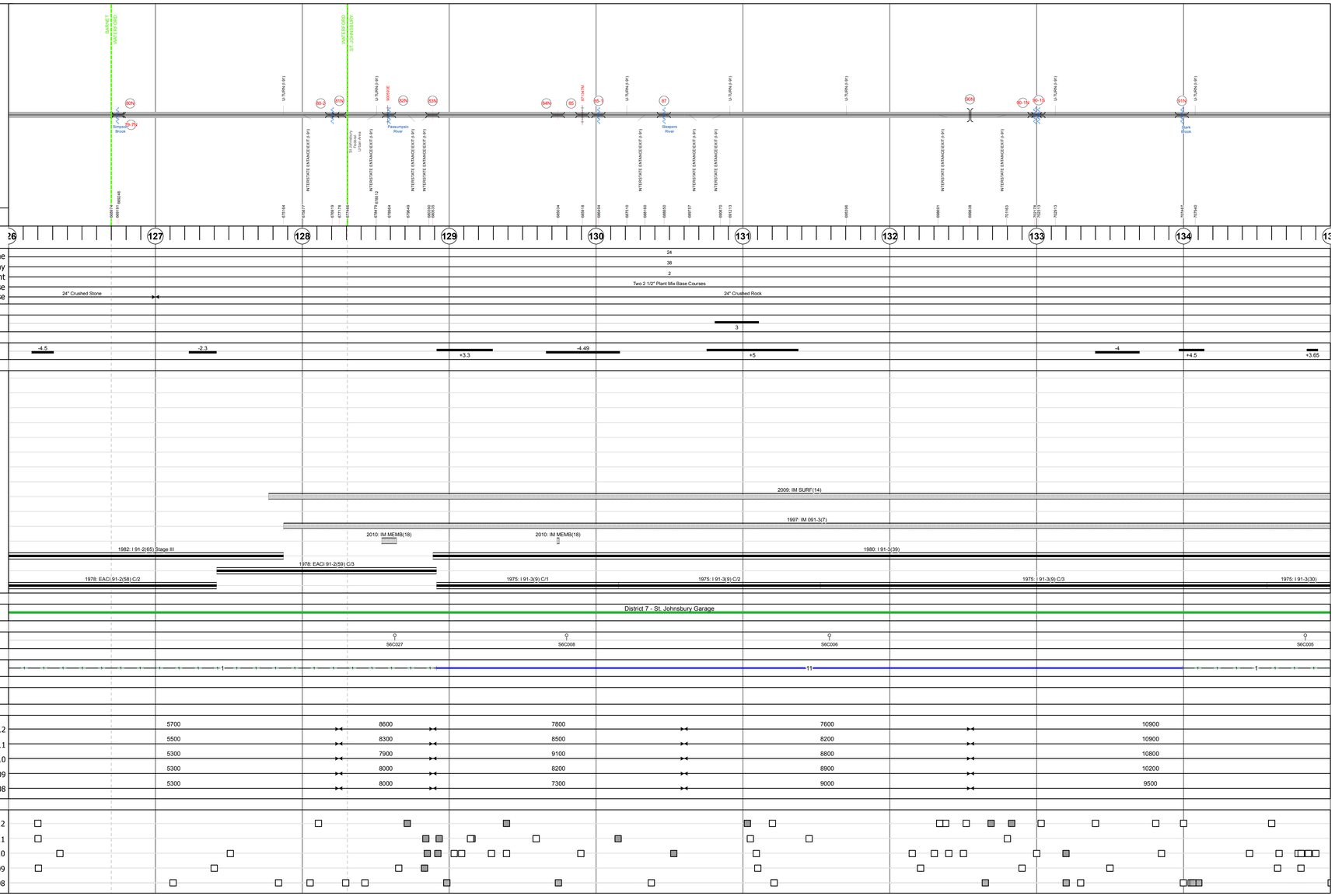

DESCRIPTION BLOCK

Culvert 79-7N:
Culvert - 1978
Structure No. 300091797N03161
Length: 17'
Under Clearance: 8.0'
Facility Carried: I91
Bridge Type: R C ARCH
Features Intersected: SIMPSON BROOK
Maintenance: State

Culvert 80N:
Culvert - 1978
Structure No. 200091080N03162
Length: 24'
Under Clearance: 14.08'
Facility Carried: I 00091 ML
Bridge Type: R.C. BOX
Features Intersected: I 91 OVER TH NO 38
Maintenance/Ownership: State

Culvert 80-2:
Culvert - 1978
Structure No. 30009180-203161
Length: 8'
Under Clearance: 8.0'
Facility Carried: I91
Bridge Type: CGMPP
Features Intersected: BROOK
Maintenance: State

Bridge 81N:
Stringer/multi-beam or girder - 1978
Structure No. 200091081N03162
Length: 112'
Height: 18.17'
Width: 36.6'
Under Clearance: 16.25'
Facility Carried: I 00091 NB ML
Bridge Type: WELDED PLATE GIRDER
Features Intersected: I 91NB OVER RAMP D
Surface: Bituminous
Maintenance/Ownership: State

Bridge 82N:
Stringer/multi-beam or girder - 1978
Structure No. 200091082N03112
Length: 536'
Width: 42.6'
Under Clearance: 59.0'
Facility Carried: I 00091 ML
Bridge Type: 3 SP CONT WLD PL GIR
Features Intersected: I 91 OVER TH77/PR /CRLRR
Surface: Bituminous
Maintenance/Ownership: State

Bridge 83N:
Stringer/multi-beam or girder - 1978
Structure No. 200091083N03112
Length: 216'
Width: 46.5'
Under Clearance: 14.67'
Facility Carried: I 00091 ML
Bridge Type: 2 SP CONT WLD PL GIR
Features Intersected: I 91 OVER US 5
Surface: Bituminous
Maintenance/Ownership: State

Bridge 84N:
Stringer/multi-beam or girder - 1975
Structure No. 200091084N03112
Length: 92'
Width: 39.6'
Under Clearance: 15.83'
Facility Carried: I 00091 ML
Bridge Type: PRECAST AASHTO I-BM
Features Intersected: I 91 OVER TH NO 68
Surface: Bituminous
Maintenance/Ownership: State

Culvert 85:
Culvert - 1975
Structure No. 200091008503112
Length: 26'
Under Clearance: 22.83'
Facility Carried: I 00091 ML
Bridge Type: CGMPP
Features Intersected: I 91 OVER LV RR
Maintenance/Ownership: State

Culvert 85-1:
Culvert - 1974
Structure No. 30009185-103111
Length: 10'
Under Clearance: 10.0'
Facility Carried: I91
Bridge Type: CGMPP
Features Intersected: BROOK
Maintenance: State

Culvert 87:
Culvert - 1975
Structure No. 200091008703112
Length: 54'
Facility Carried: I 00091 ML
Bridge Type: TWIN CELL RC BOX
Features Intersected: SLEEPERS RIVER
Maintenance/Ownership: State

Bridge 90N:
Stringer/multi-beam or girder - 1975
Structure No. 200041003A03112
Length: 110'
Height: 0.0'
Weight Limit: 0
Facility Carried: VT 00973 CONN
Bridge Type: WELDED PLATE GIRDER
Features Intersected: VT973 CONN. OVER I 91NB

Bridge 90-1N:
Culvert - 1975
Structure No. 300091901N03111
Length: 7'
Under Clearance: 7.0'
Facility Carried: I91
Bridge Type: CGMPP
Features Intersected: BROOK
Maintenance: State

Bridge 90-1S:
Culvert - 1975
Structure No. 300091901S03111
Length: 7'
Under Clearance: 7.0'
Facility Carried: I91
Bridge Type: CGMPP
Features Intersected: BROOK
Maintenance: State

Bridge 91N:
Stringer/multi-beam or girder - 1975
Structure No. 200091091N03112
Length: 205'
Width: 39.5'
Under Clearance: 17.67'
Facility Carried: I 00091 ML
Bridge Type: 3 SP CONT ROLLED BM
Features Intersected: I 91 OVER TH 10 BRK
Surface: Bituminous
Maintenance/Ownership: State

Historic Projects: Retreatment, Resurface, Unknown, Bituminous Mix, Skinny Mix, Bituminous Seal, Bituminous Concrete, Bituminous Macadam, Cold Plane and Bituminous Concrete, Concrete, Gravel, Surface Treated Gravel, Plant Mix, Reclaimed Base and Bituminous Concrete

Functional Class: 1, 2, 6, 7, 8, 11, 12, 14, 16, 17, 19

Speed Zones: 25, 30, 35, 40, 45, 50, 55, 60, 65

Curves: Left, Right

Grades: grade up, grade down

Road Widths (ft)

Traffic Counters (counter ID)

AADT (count)

Crash Locations: Fatal, Injury, Property Damage Only, Unknown Crash Type

Mileage by Functional Class By Sheet

91-3	1 - Rural - Principal Arterial - Interstate	1.010
91-2	1 - Rural - Principal Arterial - Interstate	2.914
91-3	11 - Urban - Principal Arterial - Interstate	5.076

Total Mileage: 9.000 mi

Mileage by Town By Sheet

ETE - I091-0000	9.0 of 177.432

Total Mileage: 9.0 mi

DISTRICT	TOWN	Date: 05/21/14	ROUTE
	ETE	15 of 20 TWN mileage: 126.0 to 135.0	I-91 ETE mileage: 126.0 to 135.0