

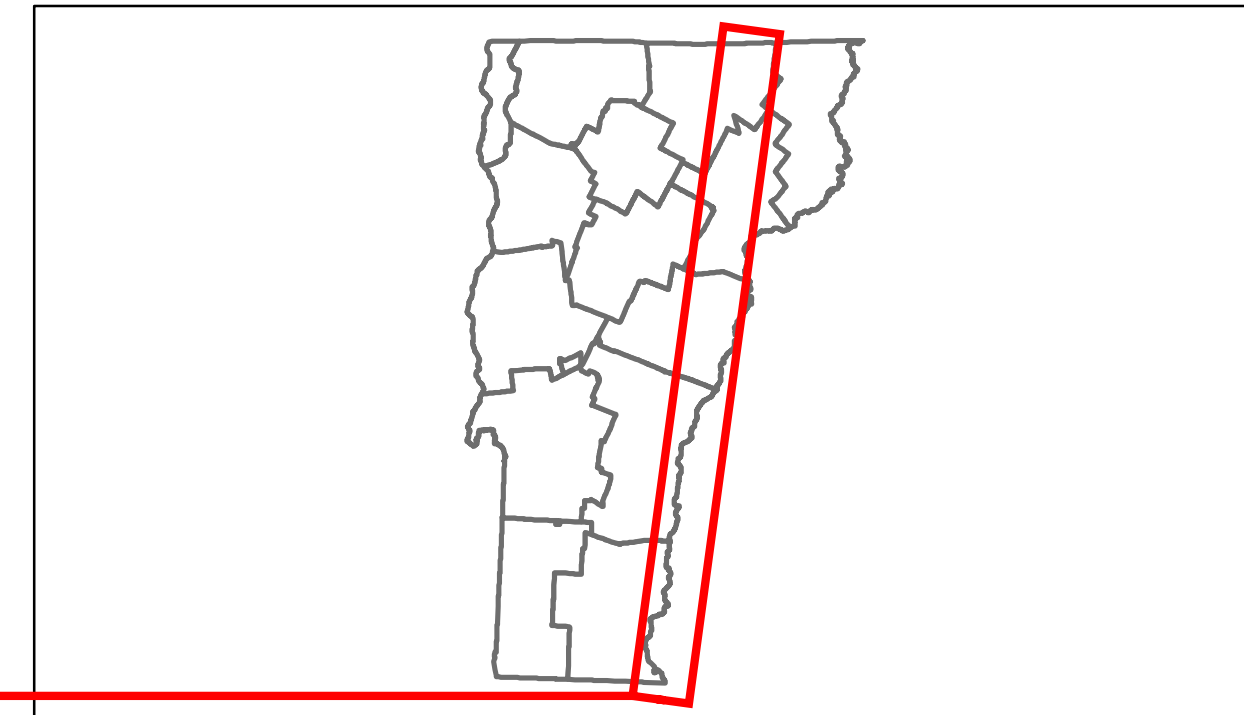


Route Log Progress Chart

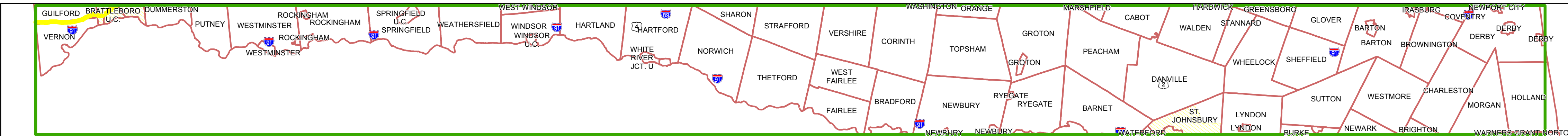
DRAFT

Please Note: Errors and Omissions May Exist.
Contact the VTrans Mapping Unit with questions or concerns.

DISTRICT	TOWN	ROUTE
	ETE	I-91



Base Map



Stick Diagram

- Town Boundary
- Village/UC Boundaries
- District Boundaries
- State/Town Highway Change
- Divided Highway Limits
- Ghost Section Boundary
- FAU Limits
- Streams
- Town Center
- Primary Structures
- Secondary Structures
- Stations (Feet)
- Railroad Crossings
- Divided State Highway
- State Highway
- Divided Class 1 Town Highway
- Class 1 Town Highway

Scale: 1 INCH = 2000 FEET



DESCRIPTION BLOCK

Culvert 26-1C:
Culvert - 1965
Structure No. 300091261C14181
Length: 13'
Under Clearance: 11.0'
Facility Carried: I91
Bridge Type: RC BOX
Features Intersected: SPENCER BRK RAMP CG
Maintenance: State

Culvert 28-1C:
Culvert - 1965
Structure No. 300091281C14181
Length: 13'
Under Clearance: 11.0'
Facility Carried: I91
Bridge Type: RC BOX
Features Intersected: SPENCER BRK RAMP C
Maintenance: State

Culvert 1:
Culvert - 1958
Structure No. 30009100-113071
Length: 6'
Under Clearance: 6.0'
Facility Carried: I91
Bridge Type: CONC. RD PIPE
Features Intersected: BROOK
Maintenance: State

Culvert 3:
Culvert - 1958
Structure No. 30009100-313181
Length: 6'
Under Clearance: 6.0'
Facility Carried: I91
Bridge Type: CONC. RD PIPE
Features Intersected: BROOK
Maintenance: State

Bridge 1:
Stringer/multi-beam or girder - 1958
Structure No. 20131800D113181
Length: 238'
Height: 14.92'
Weight Limit: 0
Facility Carried: TR 00001
Bridge Type: 4 SPAN ROLLED BEAM
Features Intersected: I 91 UNDER TH NO 1

Bridge 2N:
Stringer/multi-beam or girder - 1958
Structure No. 200091002N13072
Length: 99'
Width: 44.0'
Under Clearance: 14.0'
Facility Carried: I 00091 ML
Bridge Type: ROLLED BEAM
Features Intersected: I 91 OVER TH NO 29
Surface: Bituminous
Maintenance/Ownership: State

Bridge 3N:
Stringer/multi-beam or girder - 1959
Structure No. 200091003N13072
Length: 258'
Width: 44.0'
Under Clearance: 36.0'
Facility Carried: I 00091 ML
Bridge Type: 3 SP CONT PLT GIRDER
Features Intersected: I 91 OVER TH 27 BROAD
Surface: Bituminous
Maintenance/Ownership: State


Bridge 4N:
Stringer/multi-beam or girder - 1959
Structure No. 200091004N13022
Length: 198'
Width: 30.0'
Under Clearance: 17.5'
Facility Carried: I 00091 ML
Bridge Type: 2 SPAN ROLLED BEAM
Features Intersected: I 91 OVER US 5
Surface: Bituminous
Maintenance/Ownership: State

Bridge 5N:
Tee Beam - 1960
Structure No. 200091005N13022
Length: 142'
Width: 42.0'
Under Clearance: 17.83'
Facility Carried: I 00091 ML
Bridge Type: 3 SP NEXT-BEAM
Features Intersected: I 91 NB OVER MAPLE ST
Surface: Bituminous
Maintenance/Ownership: State


Bridge 6N:
Stringer/multi-beam or girder - 2012
Structure No. 200091006N13022
Length: 388'
Width: 38.0'
Under Clearance: 55.0'
Facility Carried: I 00091 ML
Bridge Type: HYBRID PLATE GIRDER
Features Intersected: I 91 OVER WILLIAMS ST
Surface: Concrete
Maintenance/Ownership: State

Road Widths

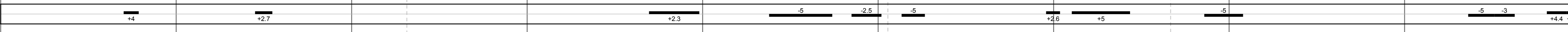
Travellane
Roadway
Lane Count
Base
Subbase




Curves



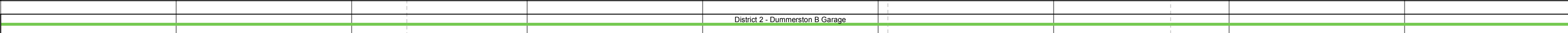
Grades




Historic Projects



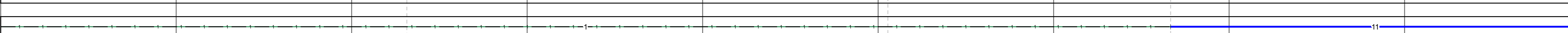
Maintenance Garage




Traffic Counters



Functional Class



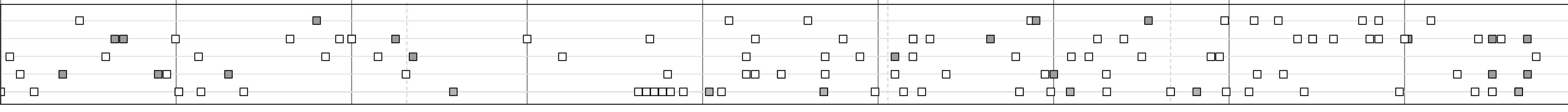
Speed Zone



AADT Counts



Crash Locations



<p>Historic Projects</p> <ul style="list-style-type: none"> Retreatment Resurface Unknown Bituminous Mix Skimny Mix Bituminous Seal Gravel Surface Treated Gravel Plant Mix Reclaimed Base and Bituminous Concrete Concrete 	<p>Functional Class</p> <ul style="list-style-type: none"> 1 2 3 4 5 6 7 8 9 10 11 12 13 14 15 16 17 18 19 <p>Speed Zones</p> <ul style="list-style-type: none"> 25 30 35 40 45 50 55 60 65 	<p>Curves</p> <ul style="list-style-type: none"> Left Right <p>Grades</p> <ul style="list-style-type: none"> grade up grade down 	<p>Road Widths</p> <p>(ft)</p>	<p>Traffic Counters</p> <p>(counter ID)</p>	<p>AADT</p> <p>(count)</p>	<p>Crash Locations</p> <ul style="list-style-type: none"> Fatal Injury Property Damage Only Unknown Crash Type 	<p>Mileage by Functional Class By Sheet</p> <table border="1"> <tr> <td>91-1</td> <td>1 - Rural - Principal Arterial - Interstate</td> <td>6.667</td> </tr> <tr> <td>91-1</td> <td>11 - Urban - Principal Arterial - Interstate</td> <td>2.333</td> </tr> <tr> <td colspan="2">Total Mileage:</td> <td>9.000 mi</td> </tr> </table>	91-1	1 - Rural - Principal Arterial - Interstate	6.667	91-1	11 - Urban - Principal Arterial - Interstate	2.333	Total Mileage:		9.000 mi	<p>Mileage by Town By Sheet</p> <table border="1"> <tr> <td>ETE - I091-0000</td> <td>9.0 of 177.432</td> </tr> <tr> <td colspan="2">Total Mileage:</td> <td>9.0 mi</td> </tr> </table>	ETE - I091-0000	9.0 of 177.432	Total Mileage:		9.0 mi	<p>DISTRICT</p>	<p>TOWN</p> <p>ETE</p>	<p>Date: 05/21/14</p>	<p>ROUTE</p> <p>I-91</p> <p>ETE mileage: 0.0 to 9.0</p>
91-1	1 - Rural - Principal Arterial - Interstate	6.667																								
91-1	11 - Urban - Principal Arterial - Interstate	2.333																								
Total Mileage:		9.000 mi																								
ETE - I091-0000	9.0 of 177.432																									
Total Mileage:		9.0 mi																								