Route Log Progress Chart

DRAFT

Please Note: Errors and Omissions May Exist.
Contact the VTrans Mapping Unit with questions or concerns.

DISTRICT	TOWN	ROUTE
	ETE	I-91

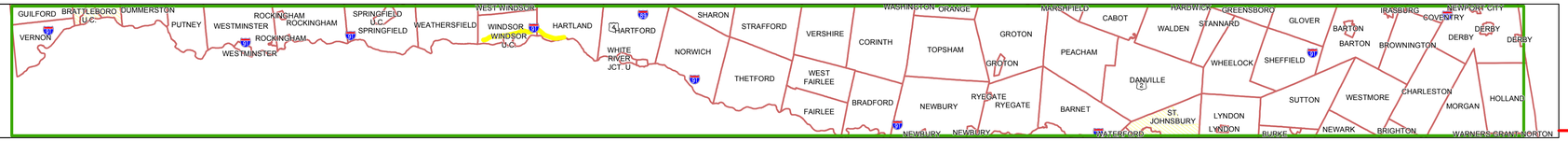

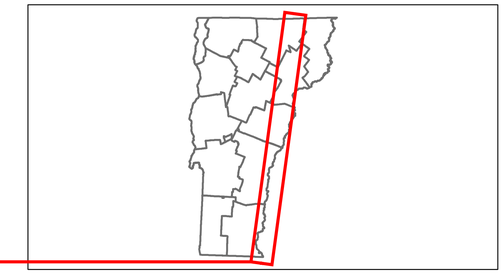

Base Map

N

1 in = 7 miles

Stick Diagram

- Town Boundary
- Village/UC Boundaries
- District Boundaries
- State/Town Highway Change
- Divided Highway Limits
- Ghost Section Boundary
- FAU Limits
- Streams
- Town Center
- Primary Structures
- Secondary Structures
- Stations (Feet)
- Railroad Crossings
- Divided State Highway
- State Highway
- Divided Class 1 Town Highway
- Class 1 Town Highway

Scale: 1 INCH = 2000 FEET

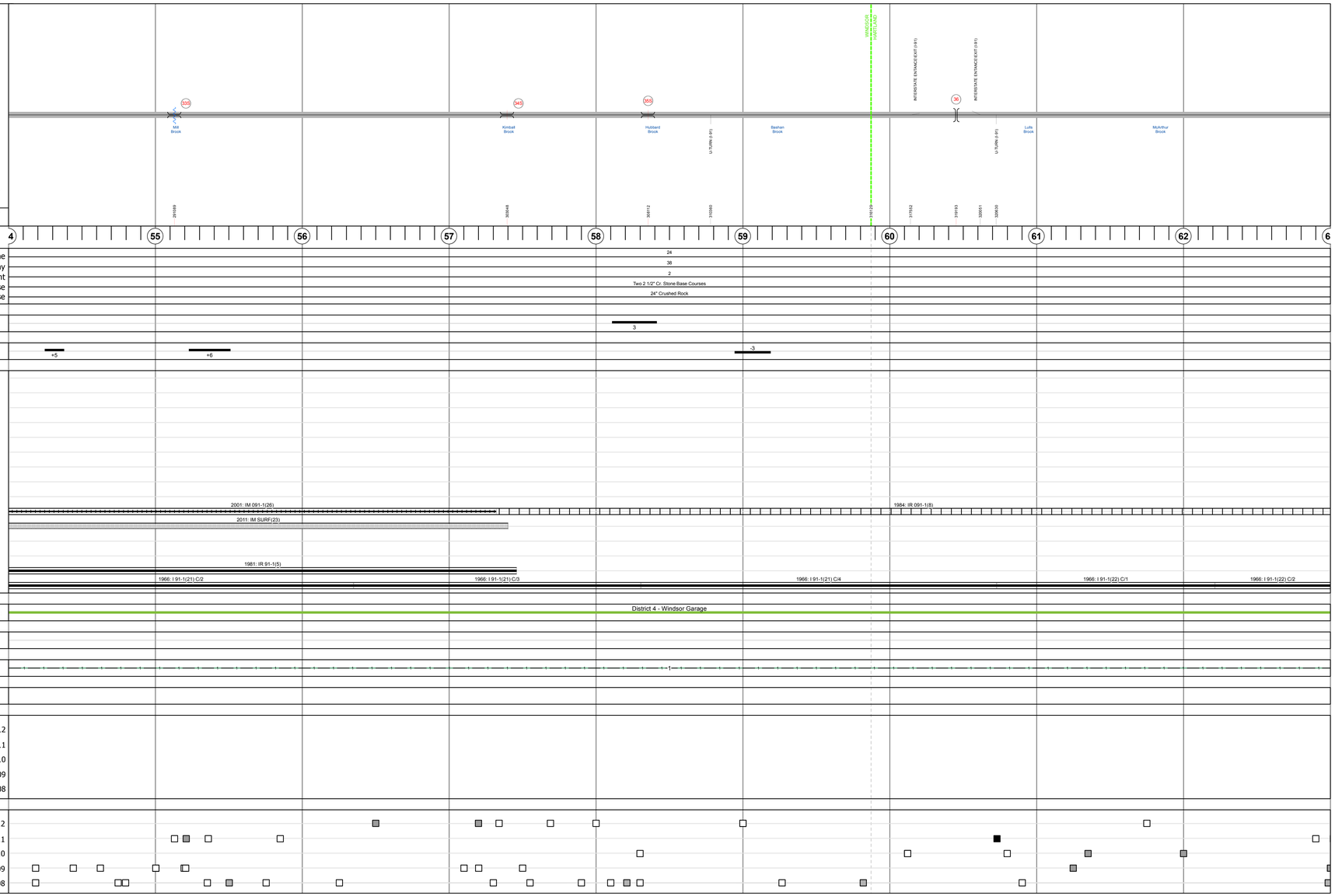

DESCRIPTION BLOCK

Bridge 33S:
Girder and floorbeam system - 1966
Structure No. 200091033S14232
Length: 660'
Width: 30.0'
Under Clearance: 66.0'
Facility Carried: I 00091 ML
Bridge Type: 4 SP 2 WELDED GDRS
Features Intersected: I 91 OVER VT 44 MILLB
Surface: Bituminous
Maintenance/Ownership: State

Bridge 34S:
Stringer/multi-beam or girder - 1965
Structure No. 200091034S14232
Length: 168'
Width: 30.0'
Under Clearance: 16.92'
Facility Carried: I 00091 ML
Bridge Type: 3 SP CONT ROLLED BM
Features Intersected: I 91 OVER TH NO 5
Surface: Bituminous
Maintenance/Ownership: State

Bridge 35S:
Stringer/multi-beam or girder - 1965
Structure No. 200091035S14232
Length: 119'
Width: 38.0'
Under Clearance: 14.33'
Facility Carried: I 00091 ML
Bridge Type: GIRDER
Features Intersected: I 91 OVER TH NO 3
Surface: Bituminous
Maintenance/Ownership: State

Bridge 36:
Stringer/multi-beam or girder - 1965
Structure No. 200113058A14092
Length: 220'
Height: 0.0'
Weight Limit: 0
Facility Carried: US 00005 ML
Bridge Type: 4 SP CONT ROLLED BM
Features Intersected: I 91 UNDER US 5

Historic Projects: Retreatment, Resurface, Unknown, Bituminous Mix, Skinny Mix, Bituminous Seal, Bituminous Concrete, Bituminous Macadam, Cold Plane and Bituminous Concrete, Concrete, Gravel, Surface Treated Gravel, Plant Mix, Reclaimed Base and Bituminous Concrete

Functional Class: 1, 2, 6, 7, 8, 11, 12, 14, 16, 17, 19

Speed Zones: 25, 30, 35, 40, 45, 50, 55, 60, 65

Curves: Left, Right

Grades: grade up, grade down

Road Widths (ft)

Traffic Counters (counter ID)

AADT (count)

Crash Locations: Fatal, Injury, Property Damage Only, Unknown Crash Type

Mileage by Functional Class By Sheet

91-1	1 - Rural - Principal Arterial - Interstate	9.000

Total Mileage: 9.000 mi

Mileage by Town By Sheet

ETE - I091-0000S	9.0 of 177.432

Total Mileage: 9.0 mi

DISTRICT	TOWN	Date: 05/21/14	ROUTE
	ETE	7 of 20 TWN mileage: 54.0 to 63.0	I-91 ETE mileage: 54.0 to 63.0