

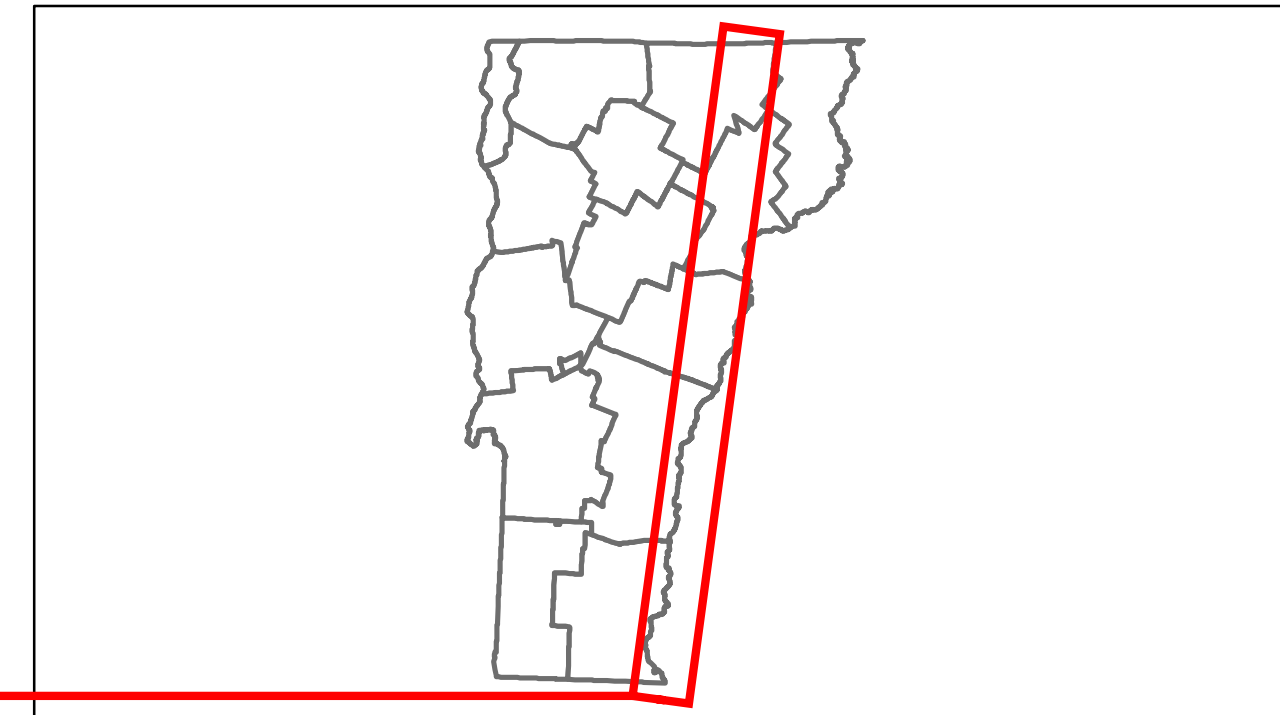


Route Log Progress Chart

DRAFT

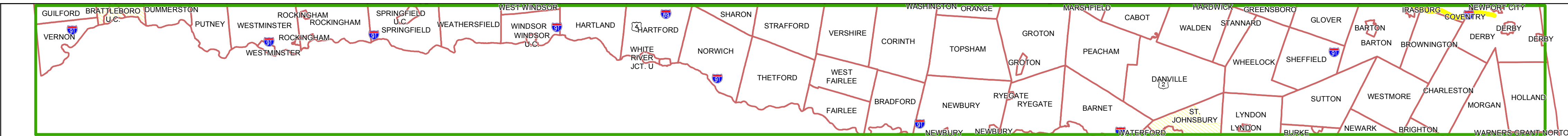
Please Note: Errors and Omissions May Exist.
Contact the VTrans Mapping Unit with questions or concerns.

DISTRICT	TOWN	ROUTE
	ETE	I-91



Base Map

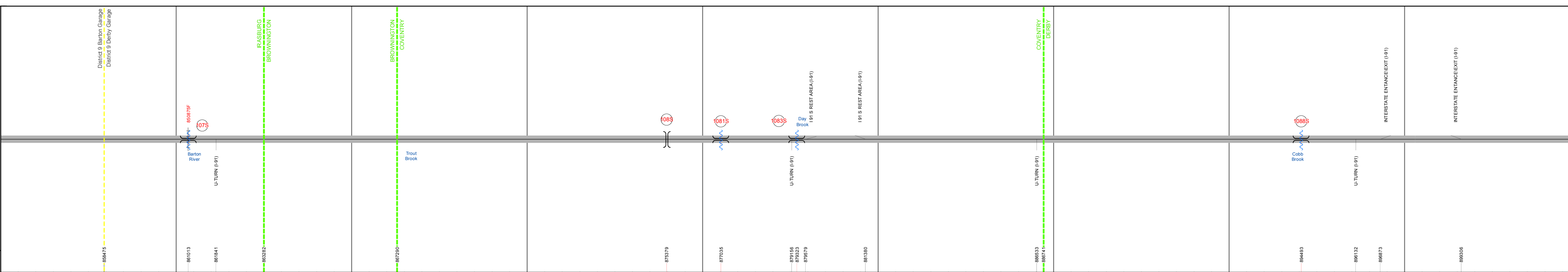
1 in = 7 miles



Stick Diagram

- Town Boundary
- Village/UC Boundaries
- District Boundaries
- State/Town Highway Change
- Divided Highway Limits
- Ghost Section Boundary
- FAU Limits
- Streams
- Town Center
- Primary Structures
- Secondary Structures
- Stations (Feet)
- Railroad Crossings
- Divided State Highway
- State Highway
- Divided Class 1 Town Highway
- Class 1 Town Highway

Scale: 1 INCH = 2000 FEET



DESCRIPTION BLOCK

Bridge 107S:
Stringer/multi-beam or girder - 1971
Structure No. 200091107S10112
Length: 447'
Width: 39.4'
Under Clearance: 26.08'
Facility Carried: 1 00091 ML
Bridge Type: SSP CONT WG/RBM APPR
Features Intersected: TH38 + CRLRR + BARTON RV
Surface: Bituminous
Maintenance/Ownership: State

Bridge 108S:
Frame - 1971
Structure No. 201005D08S10051
Length: 124'
Height: 0.0'
Weight Limit: 0
Facility Carried: TR 00003
Bridge Type: CONT STL RIGID FRAME
Features Intersected: 1 91 UNDER TH NO 3

Culvert 1081S:
Culvert - 1972
Structure No. 300091H81S10051
Length: 7'
Under Clearance: 5.0'
Facility Carried: I91
Bridge Type: MULTIPLATE PIPE
Features Intersected: BROOK
Maintenance: State

Culvert 1083S:
Culvert - 1972
Structure No. 300091H83S10051
Length: 13'
Under Clearance: 9.0'
Facility Carried: I91
Bridge Type: MULTIPLATE PIPE ARCH
Features Intersected: BROOK
Maintenance: State

Culvert 1088S:
Culvert - 1997
Structure No. 300091H88S10071
Length: 15'
Facility Carried: I91
Bridge Type: MULTIPLATE PIPE ARCH
Features Intersected: BROOK
Maintenance: State

	163	164	165	166	167	168	169	170	171	
Road Widths					24 38 2	Two 2 1/2" Plant Mix Base Courses 24" Crushed Rock				
Curves										
Grades				+4.5	+4		-4		+5	
Historic Projects										
Maintenance Garage	District 9 - Barton Garage		District 9 - Derby Garage							
Traffic Counters										
Functional Class										
Speed Zone										
ADT Counts	2012									
	2011									
	2010									
	2009									
	2008									
Crash Locations										
	2012									
	2011									
	2010									
	2009									
	2008									

<p>Historic Projects</p> <ul style="list-style-type: none"> Retreatment Resurface Unknown Bituminous Mix Skimny Mix Bituminous Seal Concrete Gravel Surface Treated Gravel Plant Mix Reclaimed Base and Bituminous Concrete 	<p>Functional Class</p> <ul style="list-style-type: none"> 1 2 6 7 8 11 12 14 17 19 <p>Speed Zones</p> <ul style="list-style-type: none"> 25 30 35 40 45 50 55 60 65 	<p>Curves</p> <ul style="list-style-type: none"> Left Right <p>Grades</p> <ul style="list-style-type: none"> grade up grade down 	<p>Road Widths</p> <p>(ft)</p>	<p>Traffic Counters</p> <p>(counter ID)</p>	<p>Crash Locations</p> <ul style="list-style-type: none"> Fatal Injury Property Damage Only Unknown Crash Type 	<p>Mileage by Functional Class By Sheet</p> <p>91-3 1 - Rural - Principal Arterial - Interstate 9.000</p> <p>Total Mileage: 9.000 mi</p>	<p>Mileage by Town By Sheet</p> <p>ETE - I091-0000S 9.0 of 177.432</p> <p>Total Mileage: 9.0 mi</p>	<p>DISTRICT</p> <p>ETE</p>	<p>TOWN</p> <p>ETE</p>	<p>Date: 05/21/14</p> <p>19 of 20</p> <p>TWN mileage: 162.0 to 171.0</p>	<p>ROUTE</p> <p>I-91</p> <p>ETE mileage: 162.0 to 171.0</p>
---	---	--	---------------------------------------	--	---	--	---	-----------------------------------	-------------------------------	---	--