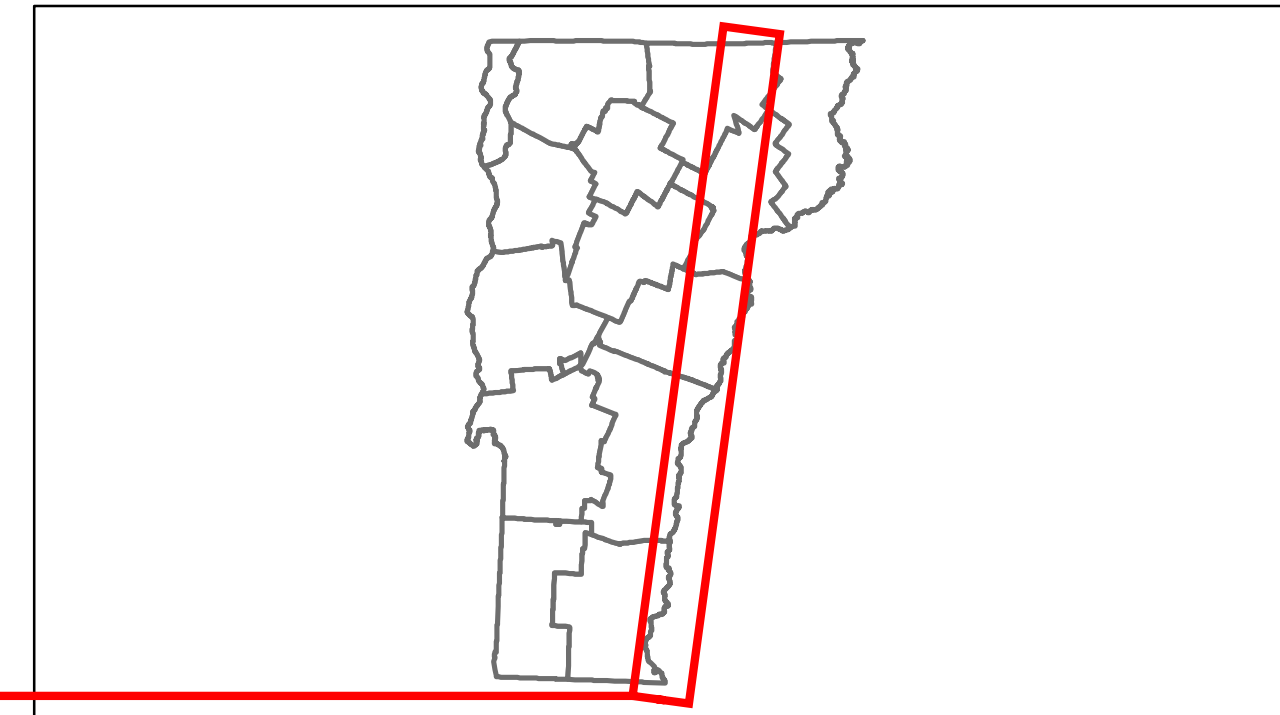




# Route Log Progress Chart

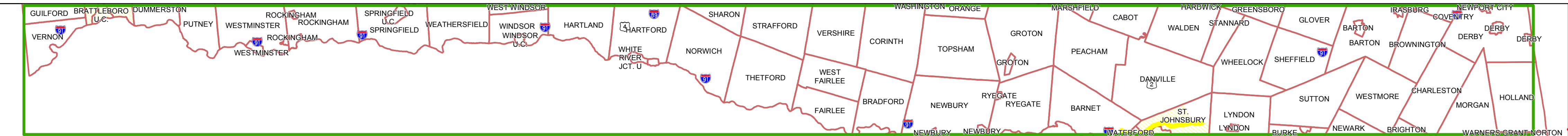
**DRAFT**  
Please Note: Errors and Omissions May Exist.  
Contact the VTrans Mapping Unit with questions or concerns.

DISTRICT	TOWN	ROUTE
	ETE	I-91



**Base Map**

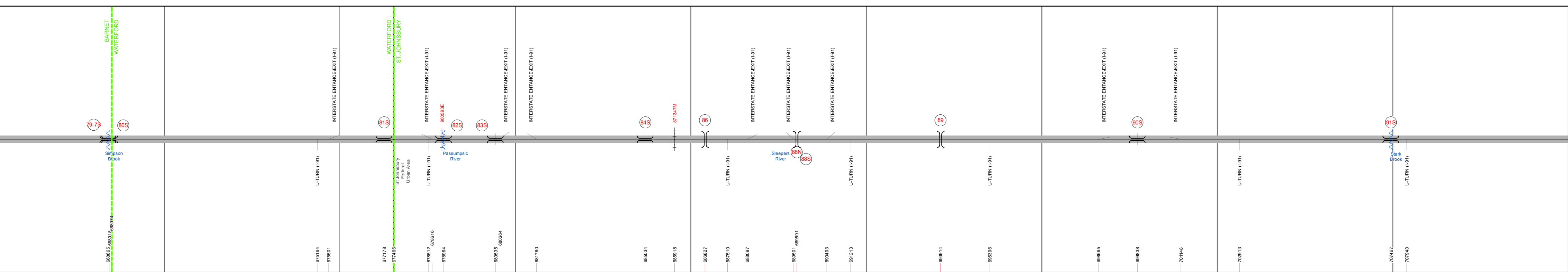
1 in = 7 miles



**Stick Diagram**

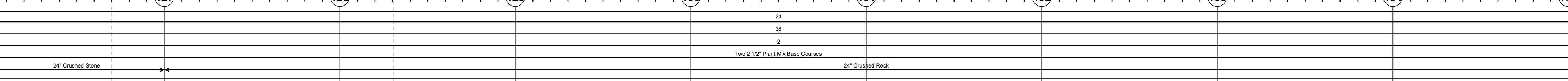
- Town Boundary
- Village/UC Boundaries
- District Boundaries
- State/Town Highway Change
- Divided Highway Limits
- Ghost Section Boundary
- FAU Limits
- Streams
- Town Center
- Primary Structures
- Secondary Structures
- Stations (Feet)
- Railroad Crossings
- Divided State Highway
- State Highway
- Divided Class 1 Town Highway
- Class 1 Town Highway

Scale: 1 INCH = 2000 FEET




**Road Widths**


Travellane  
Roadway  
Lane Count  
Base  
Subbase




**Curves**



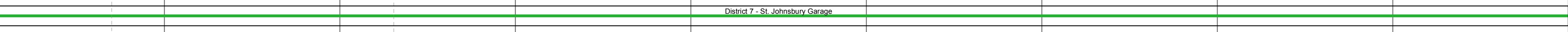
**Grades**




**Historic Projects**



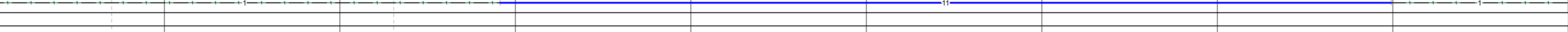
**Maintenance Garage**




**Traffic Counters**



**Functional Class**



**Speed Zone**



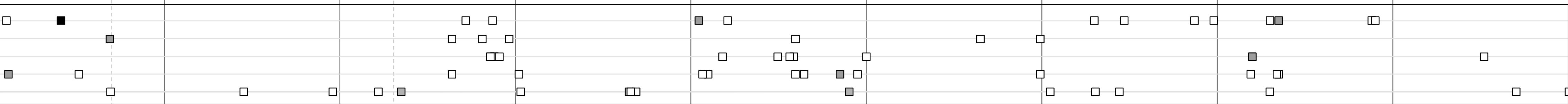
**AADT Counts**

2012  
2011  
2010  
2009  
2008



**Crash Locations**

2012  
2011  
2010  
2009  
2008



## DESCRIPTION BLOCK

**Culvert 79-7S:**  
Culvert - 1978  
Structure No. 200091797S03011  
Length: 17'  
Under Clearance: 8.0'  
Facility Carried: I 91  
Bridge Type: R C ARCH  
Features Intersected: SIMPSON BROOK  
Maintenance: State

**Culvert 80S:**  
Culvert - 1978  
Structure No. 200091080S03012  
Length: 35'  
Under Clearance: 14.08'  
Facility Carried: I 00091 ML  
Bridge Type: R C BOX  
Features Intersected: I 91 OVER TH NO 11  
Maintenance/Ownership: State

**Bridge 81S:**  
Stringer/multi-beam or girder - 1978  
Structure No. 200091081S03162  
Length: 125'  
Width: 36.6'  
Under Clearance: 16.33'  
Facility Carried: I 00091 SB ML  
Bridge Type: WELDED PLATE GIRDER  
Features Intersected: I 91SB OVER RAMP D  
Surface: Bituminous  
Maintenance/Ownership: State

**Bridge 82S:**  
Stringer/multi-beam or girder - 1978  
Structure No. 200091082S03112  
Length: 554'  
Width: 42.4'  
Under Clearance: 58.0'  
Facility Carried: I 00091 ML  
Bridge Type: 3 SP CONT WLD PL GIR  
Features Intersected: I 91 OVER TH77/PR/CRL R.R.  
Surface: Bituminous  
Maintenance/Ownership: State

**Bridge 83S:**  
Stringer/multi-beam or girder - 1978  
Structure No. 200091083S03112  
Length: 216'  
Width: 46.5'  
Under Clearance: 14.33'  
Facility Carried: I 00091 ML  
Bridge Type: 2 SP CONT WLD PL GIR  
Features Intersected: I 91 OVER US 5  
Surface: Bituminous  
Maintenance/Ownership: State

**Bridge 84S:**  
Stringer/multi-beam or girder - 1975  
Structure No. 200091084S03112  
Length: 80'  
Width: 40.0'  
Under Clearance: 14.25'  
Facility Carried: I 00091 ML  
Bridge Type: PRECAST AASHTO I-BM  
Features Intersected: I 91 OVER TH NO 68  
Surface: Bituminous  
Maintenance/Ownership: State

**Bridge 86:**  
Stringer/multi-beam or girder - 1975  
Structure No. 20700000703112  
Length: 588'  
Height: 0.0'  
Weight Limit: 0  
Facility Carried: VT 00002 ML  
Bridge Type: 5 SPN WELDED PLT GIR  
Features Intersected: I 91 UNDER VT 2B

**Bridge 88N:**  
Stringer/multi-beam or girder - 1975  
Structure No. 200028103E03112  
Length: 327'  
Height: 0.0'  
Weight Limit: 0  
Facility Carried: US 00002 E ML  
Bridge Type: 2 SP CONT WLD PL GIR  
Features Intersected: I 91 UNDER US 2

**Bridge 88S:**  
Stringer/multi-beam or girder - 1975  
Structure No. 200028103W03112  
Length: 327'  
Height: 0.0'  
Weight Limit: 0  
Facility Carried: US 00002 W ML  
Bridge Type: 2 SP CONT WLD PL GIR  
Features Intersected: I 91 UNDER US 2

**Bridge 89:**  
Stringer/multi-beam or girder - 1975  
Structure No. 2003110D8903111  
Length: 228'  
Height: 0.0'  
Weight Limit: 0  
Facility Carried: TR 00004  
Bridge Type: 2 SP CONT WLD PL GIR  
Features Intersected: I 91 UNDER TH NO 4

<p><b>Historic Projects</b></p> <ul style="list-style-type: none"> <li>Retreatment</li> <li>Resurface</li> <li>Unknown</li> <li>Bituminous Mix</li> <li>Skimny Mix</li> <li>Bituminous Seal</li> <li>Gravel</li> <li>Surface Treated Gravel</li> <li>Plant Mix</li> <li>Reclaimed Base and Bituminous Concrete</li> <li>Concrete</li> </ul>	<p><b>Functional Class</b></p> <ul style="list-style-type: none"> <li>1</li> <li>2</li> <li>3</li> <li>4</li> <li>5</li> <li>6</li> <li>7</li> <li>8</li> <li>9</li> <li>10</li> <li>11</li> <li>12</li> <li>13</li> <li>14</li> <li>15</li> <li>16</li> <li>17</li> <li>18</li> <li>19</li> </ul> <p><b>Speed Zones</b></p> <ul style="list-style-type: none"> <li>25</li> <li>30</li> <li>35</li> <li>40</li> <li>45</li> <li>50</li> <li>55</li> <li>60</li> <li>65</li> </ul>	<p><b>Curves</b></p> <ul style="list-style-type: none"> <li>Left</li> <li>Right</li> </ul> <p><b>Grades</b></p> <ul style="list-style-type: none"> <li>grade up</li> <li>grade down</li> </ul>	<p><b>Road Widths</b></p> <p>(ft)</p>	<p><b>Traffic Counters</b></p> <p>(counter ID)</p>	<p><b>AADT</b></p> <p>(count)</p>	<p><b>Crash Locations</b></p> <ul style="list-style-type: none"> <li>Fatal</li> <li>Injury</li> <li>Property Damage Only</li> <li>Unknown Crash Type</li> </ul>	<p><b>Mileage by Functional Class By Sheet</b></p> <table border="1"> <tr> <td>91-3</td> <td>1 - Rural - Principal Arterial - Interstate</td> <td>1.010</td> </tr> <tr> <td>91-2</td> <td>1 - Rural - Principal Arterial - Interstate</td> <td>2.914</td> </tr> <tr> <td>91-3</td> <td>11 - Urban - Principal Arterial - Interstate</td> <td>5.076</td> </tr> <tr> <td colspan="2"><b>Total Mileage:</b></td> <td><b>9.000 mi</b></td> </tr> </table>	91-3	1 - Rural - Principal Arterial - Interstate	1.010	91-2	1 - Rural - Principal Arterial - Interstate	2.914	91-3	11 - Urban - Principal Arterial - Interstate	5.076	<b>Total Mileage:</b>		<b>9.000 mi</b>	<p><b>Mileage by Town By Sheet</b></p> <p>ETE - I091-0000S 9.0 of 177.432</p> <p><b>Total Mileage:</b> 9.0 mi</p>	<p><b>DISTRICT</b></p>	<p><b>TOWN</b></p>	<p><b>Date:</b> 05/21/14</p>	<p><b>ROUTE</b></p> <p>I-91</p> <p>ETE mileage: 126.0 to 135.0</p>
91-3	1 - Rural - Principal Arterial - Interstate	1.010																						
91-2	1 - Rural - Principal Arterial - Interstate	2.914																						
91-3	11 - Urban - Principal Arterial - Interstate	5.076																						
<b>Total Mileage:</b>		<b>9.000 mi</b>																						
											<p><b>DISTRICT</b></p>	<p><b>TOWN</b></p>	<p><b>Date:</b> 05/21/14</p>	<p><b>ROUTE</b></p> <p>I-91</p> <p>ETE mileage: 126.0 to 135.0</p>										
												<p><b>ETE</b></p>	<p><b>15 of 20</b></p> <p><b>TWN mileage:</b> 126.0 to 135.0</p>	<p><b>ROUTE</b></p> <p>I-91</p> <p>ETE mileage: 126.0 to 135.0</p>										