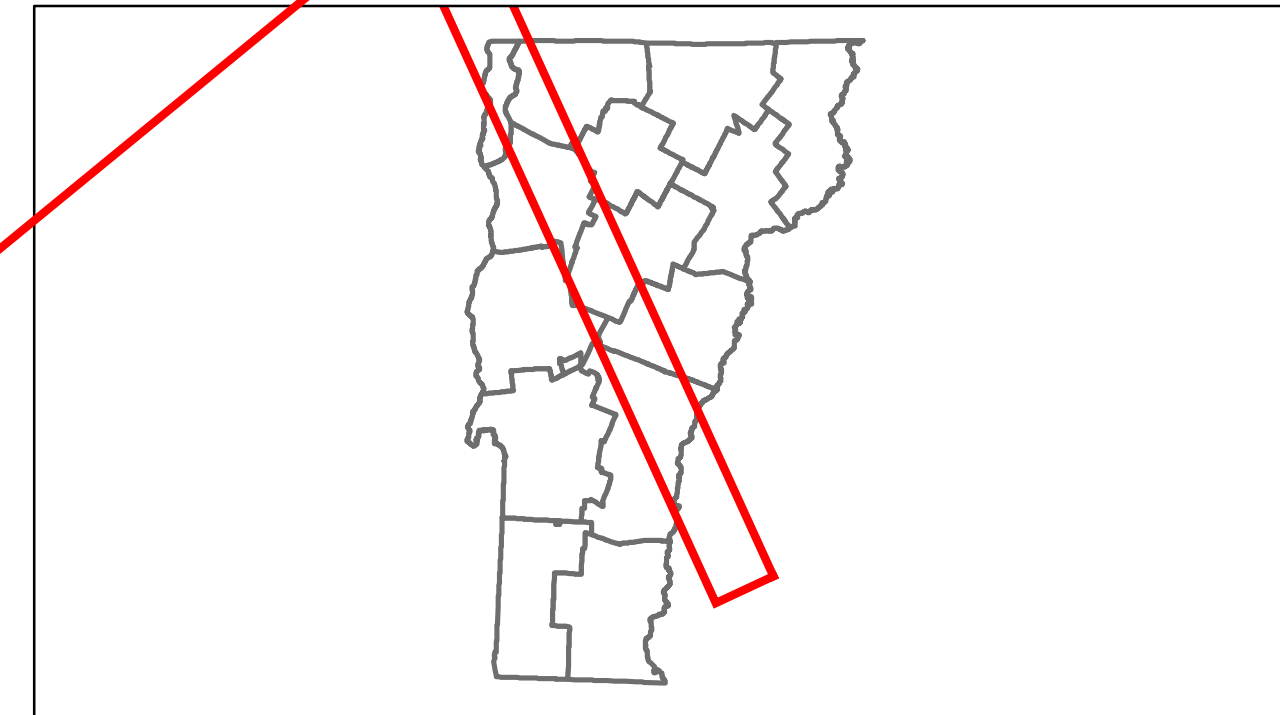




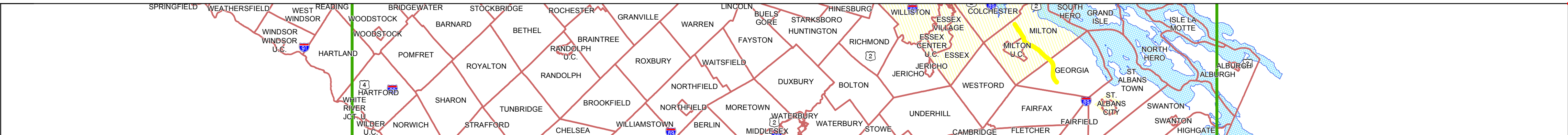
Route Log Progress Chart

DRAFT
Please Note: Errors and Omissions May Exist.
Contact the VTrans Mapping Unit with questions or concerns.

DISTRICT	TOWN	ROUTE
	ETE	I-89



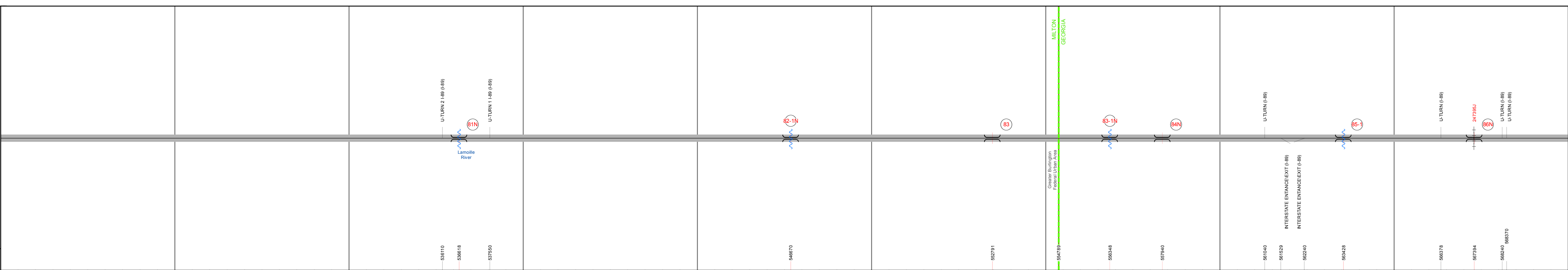
Base Map



Stick Diagram

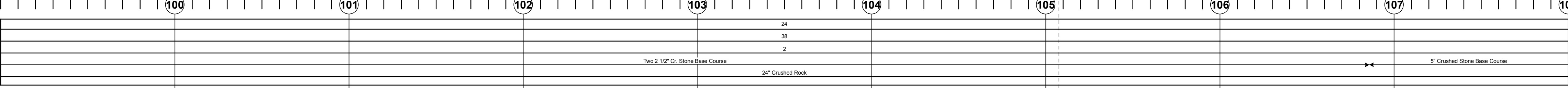
- Town Boundary
- Village/UC Boundaries
- District Boundaries
- State/Town Highway Change
- Divided Highway Limits
- Ghost Section Boundary
- FAU Limits
- Streams
- Town Center
- Primary Structures
- Secondary Structures
- Stations (Feet)
- Railroad Crossings
- Divided State Highway
- State Highway
- Divided Class 1 Town Highway
- Class 1 Town Highway

Scale: 1 INCH = 2000 FEET




Road Widths


Travellane	
Roadway	
Lane Count	
Base	
Subbase	




Curves



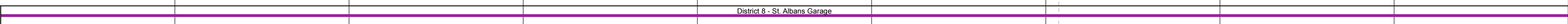
Grades




Historic Projects



Maintenance Garage




Traffic Counters




Functional Class




Speed Zone



AADT Counts



Crash Locations



DESCRIPTION BLOCK

Bridge 81N:
Girder and floorbeam system - 1967
Structure No. 200089081N04102
Length: 487'
Width: 30.0'
Facility Carried: I 00089 ML
Bridge Type: 3SPN CONT TWO GIRDER
Features Intersected: LAMOILLE RIVER
Surface: Bituminous
Maintenance/Ownership: State

Culvert 82-1N:
Culvert - 1967
Structure No. 300089821N04101
Length: 6'
Under Clearance: 6.0'
Facility Carried: I89
Bridge Type: ACCGMP
Features Intersected: BROOK
Maintenance: State

Culvert 83:
Culvert - 1967
Structure No. 200089008304102
Length: 25'
Under Clearance: 14.08'
Facility Carried: I 00089 ML
Bridge Type: REINFORCED CONC. BOX
Features Intersected: I 89 OVER TH NO 12
Maintenance/Ownership: State

Culvert 83-1N:
Culvert - 1967
Structure No. 300089831N06081
Length: 6'
Under Clearance: 6.0'
Facility Carried: I89
Bridge Type: ACCGMP
Features Intersected: BROOK
Maintenance: State

Bridge 84N:
Stringer/multi-beam or girder - 1967
Structure No. 200089084N06082
Length: 94'
Width: 37.3'
Under Clearance: 14.17'
Facility Carried: I 00089 ML
Bridge Type: ROLLED BEAM
Features Intersected: I 89 OVER TH NO 6
Surface: Bituminous
Maintenance/Ownership: State

Culvert 85-1:
Culvert - 1967
Structure No. 30008985-106081
Length: 11'
Under Clearance: 12.0'
Facility Carried: I89
Bridge Type: CGMPP
Features Intersected: BROOK
Maintenance: State

Bridge 86N:
Stringer/multi-beam or girder - 1967
Structure No. 200089086N06082
Length: 752'
Width: 30.0'
Under Clearance: 23.5'
Facility Carried: I 00089 ML
Bridge Type: 8 SPAN ROLLED BEAM
Features Intersected: I 89 OVER NECRR
Surface: Bituminous
Maintenance/Ownership: State

<p>Historic Projects</p> <ul style="list-style-type: none"> Retreatment Resurface Unknown Bituminous Mix Skimny Mix Bituminous Seal Gravel Surface Treated Gravel Plant Mix Reclaimed Base and Bituminous Concrete Concrete 	<p>Functional Class</p> <ul style="list-style-type: none"> 1 (Blue) 2 (Red) 3 (Green) 4 (Yellow) 5 (Purple) 6 (Orange) 7 (Light Blue) 8 (Light Red) 9 (Light Green) 10 (Light Yellow) 11 (Light Purple) 12 (Light Orange) 13 (Light Blue) 14 (Light Red) 15 (Light Green) 16 (Light Yellow) 17 (Light Purple) 18 (Light Orange) 19 (Light Blue) <p>Speed Zones</p> <ul style="list-style-type: none"> 25 30 35 40 45 50 55 60 65 	<p>Curves</p> <ul style="list-style-type: none"> Left Right <p>Grades</p> <ul style="list-style-type: none"> grade up grade down 	<p>Road Widths</p> <p>(ft)</p>	<p>Traffic Counters</p> <p>(counter ID)</p>	<p>AADT</p> <p>(count)</p>	<p>Crash Locations</p> <ul style="list-style-type: none"> Fatal Injury Property Damage Only Unknown Crash Type 	<p>Mileage by Functional Class By Sheet</p> <table border="1"> <tr> <td>89-3</td> <td>1 - Rural - Principal Arterial - Interstate</td> <td>2.926</td> </tr> <tr> <td>89-3</td> <td>11 - Urban - Principal Arterial - Interstate</td> <td>6.074</td> </tr> <tr> <td colspan="2">Total Mileage:</td> <td>9.000 mi</td> </tr> </table>	89-3	1 - Rural - Principal Arterial - Interstate	2.926	89-3	11 - Urban - Principal Arterial - Interstate	6.074	Total Mileage:		9.000 mi	<p>Mileage by Town By Sheet</p> <table border="1"> <tr> <td>ETE - I089-0000</td> <td>9.0 of 130.254</td> </tr> <tr> <td colspan="2">Total Mileage:</td> <td>9.0 mi</td> </tr> </table>	ETE - I089-0000	9.0 of 130.254	Total Mileage:		9.0 mi	<p>DISTRICT</p>	<p>TOWN</p>	<p>Date: 05/21/14</p>	<p>ROUTE</p> <p>I-89</p> <p>ETE mileage: 99.0 to 108.0</p>
89-3	1 - Rural - Principal Arterial - Interstate	2.926																								
89-3	11 - Urban - Principal Arterial - Interstate	6.074																								
Total Mileage:		9.000 mi																								
ETE - I089-0000	9.0 of 130.254																									
Total Mileage:		9.0 mi																								
											<p>12 of 15</p> <p>TWN mileage: 99.0 to 108.0</p>															