

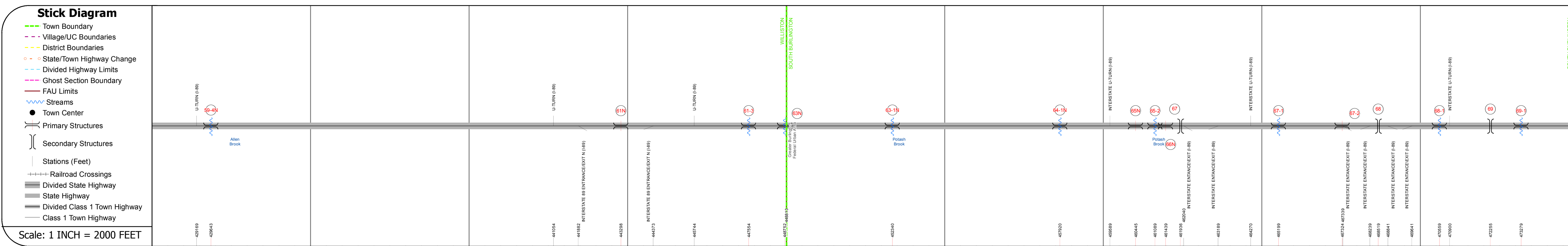
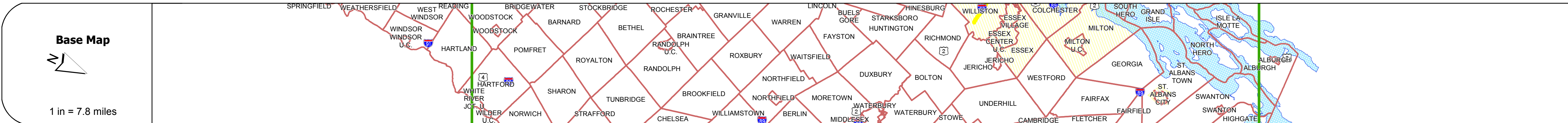
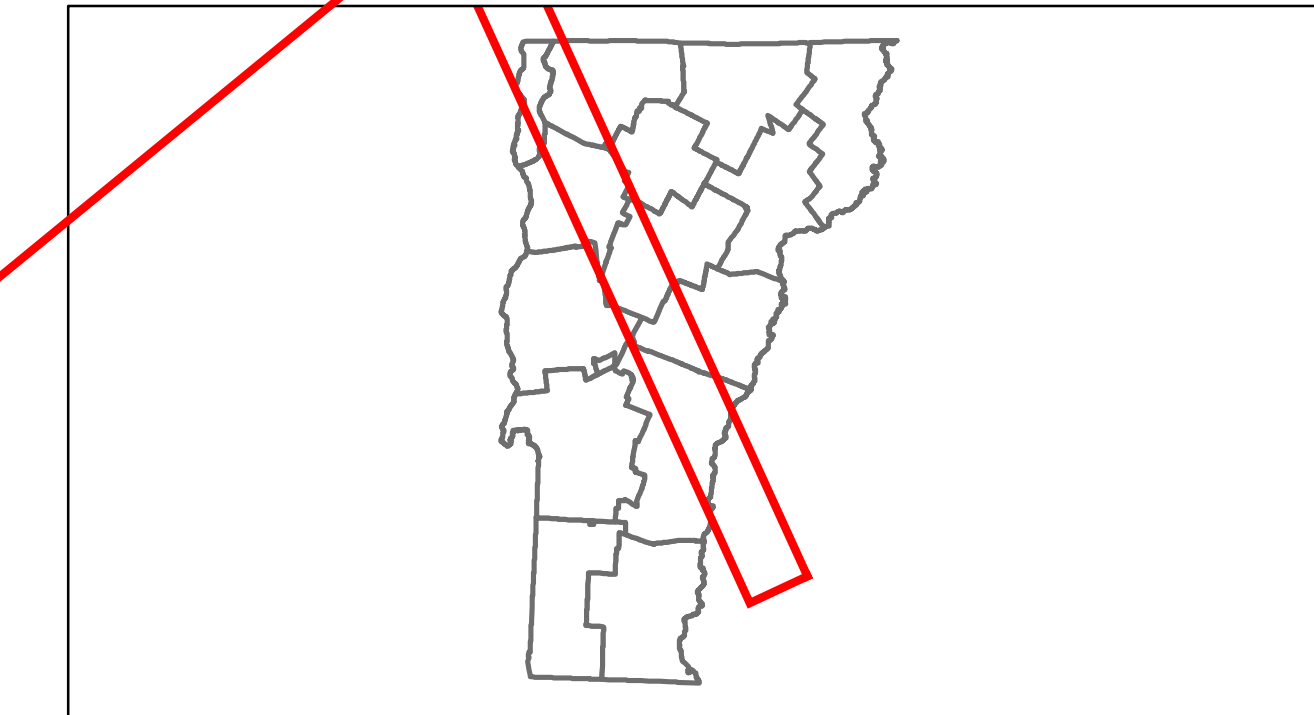


Route Log Progress Chart

DRAFT

Please Note: Errors and Omissions May Exist.
Contact the VTrans Mapping Unit with questions or concerns.

DISTRICT	TOWN	ROUTE
	ETE	I-89



Sheet	82	83	84	85	86	87	88	89	90					
Road Widths	Two 2 1/2" Cr. Stone Base Courses		24" Crushed Rock		Two 2 1/2" Mac. Pen. Base Course									
Curves														
Grades	-3.7	+2.2 +2	-2.9	+2.4	-2.7	-4	+3.9	-3.6	-2.1	-2.3	-2.1	-4.5		
Historic Projects	1993 IR 089-2(15)C/3		1993 IR 089-2(15)C/2		2011 IM 089-2(39)		1991 RS-IR ASB(1)		1991 RS-IR ASB(1)		2011 IM SCRP(3)		2011 IM 089-3(60)	
Maintenance Garage	District 5 - Colchester Garage				District 5 - Chimney Corners Garage									
Traffic Counters					960090		960054		960091					
Functional Class	11									55				
Speed Zone										55				
AAADT Counts	2012	29300			39400			39800		55000				
	2011	28200			37700			42400		54500				
	2010	27000			35900			45000		53900				
	2009	27000			35100			44700		53100				
	2008	26900			34200			44300		52300				
Crash Locations	[Crash location markers for years 2008-2012]													

DESCRIPTION BLOCK

Culvert 59-1N:
Culvert - 1993
Structure No. 300089594N04171
Length: 10'
Under Clearance: 8.0'
Facility Carried: I89
Bridge Type: PRECAST SEG. BOX
Features Intersected: BROOK
Maintenance: State

Bridge 61N:
Stringer/multi-beam or girder - 1962
Structure No. 200089061N04172
Length: 157'
Width: 30.0'
Under Clearance: 16.0'
Facility Carried: I 00089 ML
Bridge Type: 3 SPAN ROLLED BEAM
Features Intersected: I 89 OVER VT 2A
Surface: Bituminous
Maintenance/Ownership: State

Culvert 61-3:
Culvert - 1963
Structure No. 30008961-304171
Length: 7'
Under Clearance: 4.0'
Facility Carried: I89
Bridge Type: CGMPP
Features Intersected: BROOK
Maintenance: State

Bridge 63N:
Stringer/multi-beam or girder - 1963
Structure No. 200089063N04172
Length: 84'
Width: 38.0'
Facility Carried: I 00089 ML
Bridge Type: ROLLED BEAM
Features Intersected: MUDDY BROOK
Surface: Bituminous
Maintenance/Ownership: State

Culvert 63-1N:
Culvert - 1963
Structure No. 300089631N04141
Length: 7'
Under Clearance: 4.0'
Facility Carried: I89
Bridge Type: CGMPPA
Features Intersected: BROOK
Maintenance: State

Culvert 64-1N:
Culvert - 1963
Structure No. 300089641N04141
Length: 9'
Under Clearance: 6.0'
Facility Carried: I89
Bridge Type: MULTIPLATE PIPE ARCH
Features Intersected: BROOK
Maintenance: State

Bridge 65N:
Stringer/multi-beam or girder - 1963
Structure No. 200089065N04142
Length: 167'
Width: 30.0'
Under Clearance: 15.25'
Facility Carried: I 00089 ML
Bridge Type: 3 SPAN ROLLED BEAM
Features Intersected: I 89 OVER DORSET ST
Surface: Bituminous
Maintenance/Ownership: State

Culvert 65-2:
Culvert - 1962
Structure No. 30008965-204141
Length: 11'
Under Clearance: 7.5'
Facility Carried: I89
Bridge Type: CONCRETE CULVERT
Features Intersected: POTASH BROOK
Maintenance: State

Bridge 66N:
Stringer/multi-beam or girder - 1962
Structure No. 200089066N04142
Length: 175'
Width: 30.0'
Under Clearance: 16.08'
Facility Carried: I 00089 ML
Bridge Type: 3 SPAN ROLLED BEAM
Features Intersected: I 89 OVER EB I189
Surface: Bituminous
Maintenance/Ownership: State

Bridge 67:
Stringer/multi-beam or girder - 1962
Structure No. 200189004W04142
Length: 266'
Width: 266'
Height: 0.0'
Weight Limit: 0
Facility Carried: I 00189 SPUR
Bridge Type: 4 SPAN ROLLED BEAM
Features Intersected: I 89 UNDER I 189 WB

Bridge 67-1:
Culvert - 2007
Structure No. 30008967-104141
Length: 6'
Under Clearance: 6.0'
Facility Carried: I89
Bridge Type: SEG BOX
Features Intersected: POTASH BROOK TRIBUTARY
Maintenance: State

Bridge 67-2:
Culvert - 1962
Structure No. 30008967-204141
Length: 7'
Under Clearance: 6.0'
Facility Carried: I89
Bridge Type: LOCKED MANHOLE COVER
Features Intersected: MANHOLE COVER WATER MAIN
Maintenance: State

Bridge 68:
Stringer/multi-beam or girder - 1962
Structure No. 205200018C04142
Length: 261'
Height: 0.0'
Weight Limit: 0
Facility Carried: US 00002 ML
Bridge Type: 4 SPAN ROLLED BEAM
Features Intersected: I 89 UNDER US 2

Bridge 68-1:
Culvert - 1962
Structure No. 30008968-104141
Length: 7'
Under Clearance: 7.0'
Facility Carried: I89
Bridge Type: CGMPP
Features Intersected: BROOK
Maintenance: State

Bridge 69:
Stringer/multi-beam or girder - 1962
Structure No. 205216001B04142
Length: 256'
Height: 0.0'
Weight Limit: 0
Facility Carried: CITY 00000
Bridge Type: 4 SPAN ROLLED BEAM
Features Intersected: I 89 UNDER PATCHEN RD

Bridge 69-1:
Culvert - 1962
Structure No. 30008969-104141
Length: 6'
Under Clearance: 5.0'
Facility Carried: I89
Bridge Type: CGMPP
Features Intersected: BROOK
Maintenance: State

Historic Projects Retreatment Resurface Unknown Bituminous Mix Skimny Mix Bituminous Seal	Functional Class 1 2 3 4 5 6 7 8 9 10 11 12 13 14 15 16 17 18 19	Curves Left Right	Road Widths (ft)	AAADT (count)	Mileage by Functional Class By Sheet 89-3 11 - Urban - Principal Arterial - Interstate 5.633 89-2 11 - Urban - Principal Arterial - Interstate 3.367	Mileage by Town By Sheet ETE - I089-0000 9.0 of 130.254	DISTRICT	TOWN ETE	Date: 05/21/14	ROUTE I-89 ETE mileage: 81.0 to 90.0
Crash Locations Fatal Injury Property Damage Only Unknown Crash Type	Speed Zones 25 30 35 40 45 50 55 60 65	Grades grade up grade down	Traffic Counters (counter ID)	Total Mileage: 9.000 mi	Total Mileage: 9.0 mi	10 of 15 TWN mileage: 81.0 to 90.0				